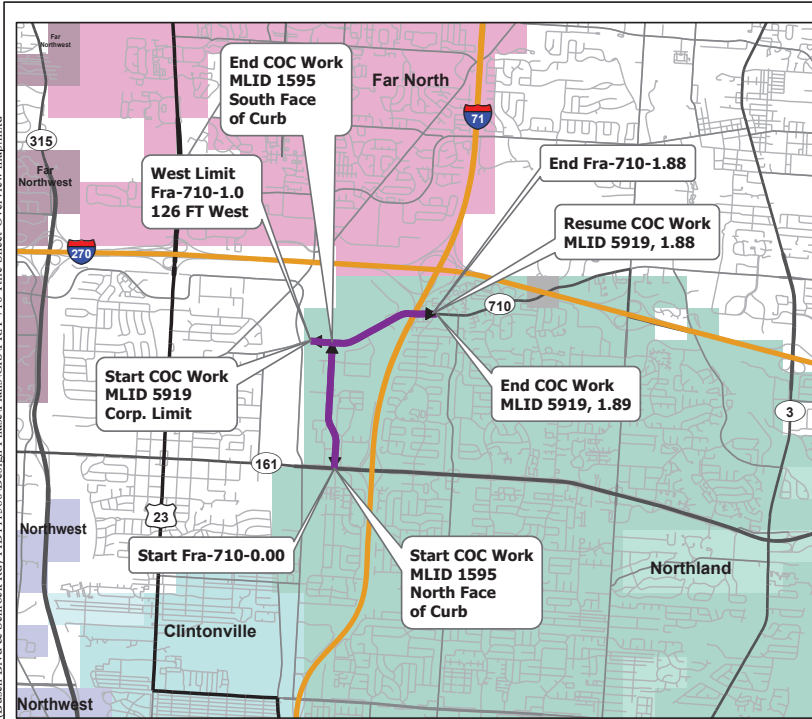
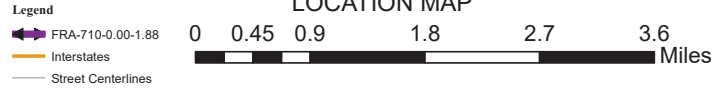


File Path: \\QWARC220M\era\PS\Tran_info\CIP\Project Files\530282-100154 Urban Paving\FRA-710-0.00 (Busch Blvd & Schrock Rd) PID111560\Design Phase\Plans\GIS\FRA-710 Title Sheet\Overview map.mxd



LOCATION MAP



DESIGN DESIGNATION FRA-710:

CURRENT ADT 2023.....	14,500
DESIGN YEAR ADT 2035.....	14,500
DESIGN HOURLY VOLUME 2035.....	654
DIRECTIONAL DISTRIBUTION.....	54%
TRUCK (24 HOUR B&C).....	.6%
DESIGN SPEED.....	45
LEGAL SPEED.....	45
DESIGN FUNCTIONAL CLASSIFICATION.....	MINOR ARTERIAL

DESIGN EXCEPTIONS FRA-710:

NONE

FRA-710-0.00 BUSCH BLVD / SCHROCK RD.

**CITY OF COLUMBUS
FRANKLIN COUNTY**

STAGE 3 SUBMITTAL

SHEET INDEX:

SCHMATIC PLAN.....	1
BUSCH BLVD ROADWAY DRAWING.....	2-14
BUSCH BLVD SECTION DETAILS.....	14-15
BUSCH BLVD QUANTITY TABLES.....	16-17
SCHROCK RD ROADWAY DRAWING.....	18-31
SCHROCK RD SECTION DETAILS.....	32-33
SCHROCK RD QUANTITY TABLES.....	34-36
PAVEMENT MARKING LEGEND.....	37-40
BUSCH BLVD PAVEMENT MARKING PLAN....	41-45
SCHROCK RD PAVEMENT MARKING PLAN...	46-51

RELATED PLAN INFORMATION

SEE PLAN PACKAGE PAGES NOTED - (click for link to section)

PROJECT GENERAL SUMMARY.....	91
------------------------------	----

PROJECT DESCRIPTION

URBAN PAVING PROJECT.
MILL AND PAVE 1.89 MILES OF SR 710.
SPOT PAVEMENT REPAIRS, CURB REPAIR
ADA RAMPS AND CONSTRUCTION
OF BIKE LANES ALONG BUSCH BLVD

**CITY OF COLUMBUS 2018
SPECIFICATIONS**

CITY OF COLUMBUS 2018
CONSTRUCTION AND MATERIAL
SPECIFICATIONS AND CURRENT
REVISIONS ALONG WITH
SUPPLEMENTAL SPECIFICATIONS
LISTED IN THE CONSTRUCTION
DOCUMENTS SHALL GOVERN
THIS PROJECT.

MOT NOTES

A SINGLE LANE IN EACH DIRECTION MAY
BE CLOSED 24/7 ON BUSCH BLVD AND
SCHROCK RD FOR PAVEMENT WIDENING
AND CURB AND MEDIAN REPLACEMENT,
WITH LEFT-TURNS MAINTAINED AT
INTERSECTIONS. ALL LANES ON BUSCH
BLVD AND SCHROCK RD SHALL BE
OPEN 6A-9A AND 4P-6P FOR ALL OTHER
WORK. MINIMUM OF ONE-LANE TRAFFIC
TO BE MAINTAINED EACH DIRECTION AT
ALL TIMES.
CONTRACTOR TO PHASE WORK AND
SET UP WORK ZONE IN ACCORDANCE
WITH SCD 101.90. EXCAVATION AND
MILLING DROP-OFFS SHALL COMPLY
WITH ODOT MT-101.90

ENVIRONMENTAL COMMITMENTS

1. NO TREE CLEARING IS REQUIRED OR
PERMITTED ON THIS PROJECT.

PLANS PREPARED BY

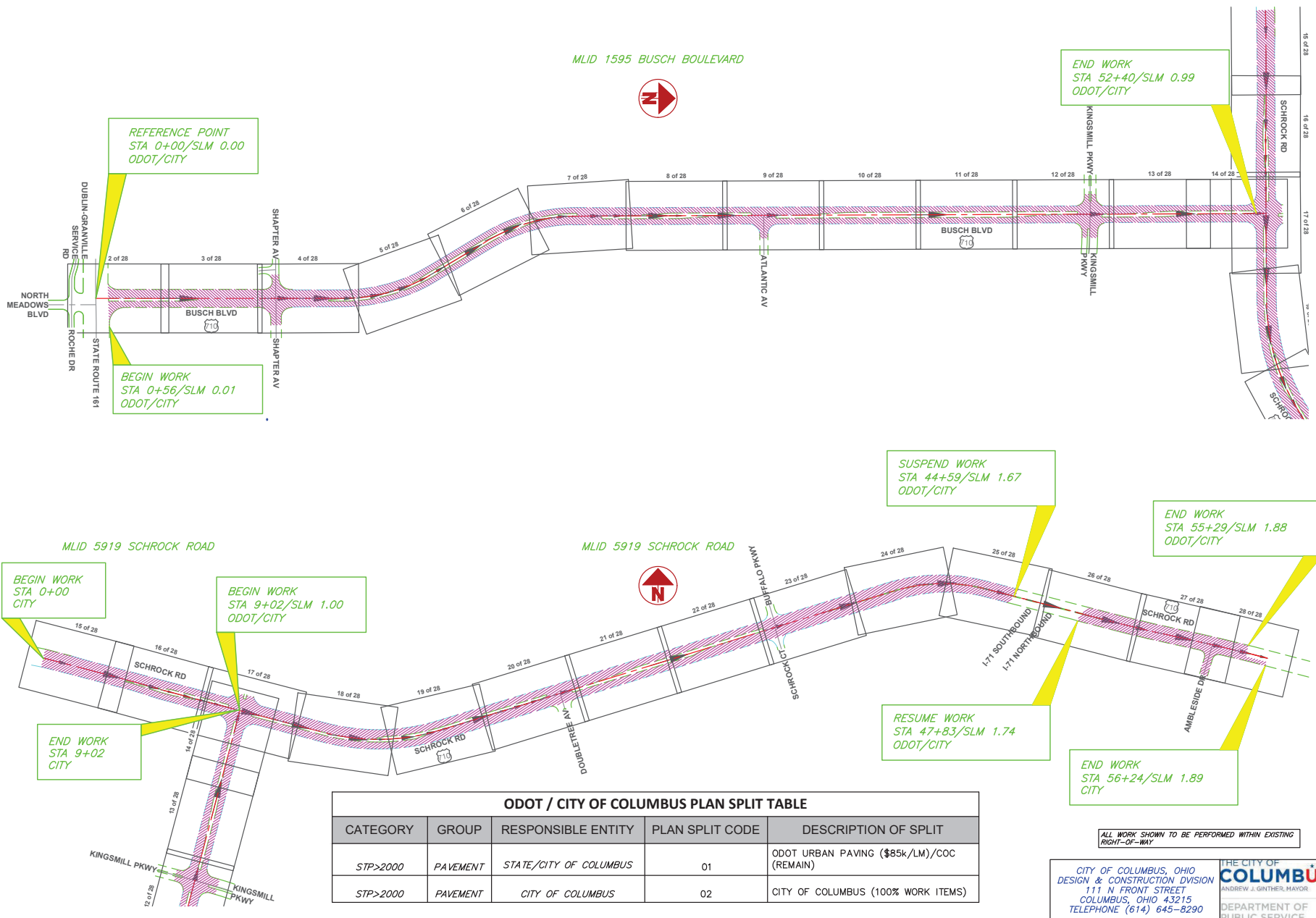
CITY OF COLUMBUS
DEPARTMENT OF PUBLIC SERVICE
DIVISION OF DESIGN AND CONSTRUCTION
IN-HOUSE DESIGN

PID NO 111560
COC 1897 DR. A

TITLE SHEET

FRA-710-0.00 - 1.89





MLID 1595 BUSCH BOULEVARD



END WORK
STA 52+40/SLM 0.99
ODOT/CITY

REFERENCE POINT
STA 0+00/SLM 0.00
ODOT/CITY

BEGIN WORK
STA 0+56/SLM 0.01
ODOT/CITY

SUSPEND WORK
STA 44+59/SLM 1.67
ODOT/CITY

END WORK
STA 55+29/SLM 1.88
ODOT/CITY

MLID 5919 SCHROCK ROAD

MLID 5919 SCHROCK ROAD



BEGIN WORK
STA 0+00
CITY

BEGIN WORK
STA 9+02/SLM 1.00
ODOT/CITY

RESUME WORK
STA 47+83/SLM 1.74
ODOT/CITY

END WORK
STA 56+24/SLM 1.89
CITY

ODOT / CITY OF COLUMBUS PLAN SPLIT TABLE				
CATEGORY	GROUP	RESPONSIBLE ENTITY	PLAN SPLIT CODE	DESCRIPTION OF SPLIT
STP>2000	PAVEMENT	STATE/CITY OF COLUMBUS	01	ODOT URBAN PAVING (\$85k/LM)/COC (REMAIN)
STP>2000	PAVEMENT	CITY OF COLUMBUS	02	CITY OF COLUMBUS (100% WORK ITEMS)

ALL WORK SHOWN TO BE PERFORMED WITHIN EXISTING RIGHT-OF-WAY

CITY OF COLUMBUS, OHIO
DESIGN & CONSTRUCTION DIVISION
111 N FRONT STREET
COLUMBUS, OHIO 43215
TELEPHONE (614) 645-8290

THE CITY OF
COLUMBUS
ANDREW J. GINTHER, MAYOR
DEPARTMENT OF
PUBLIC SERVICE