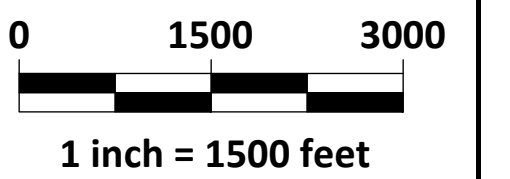
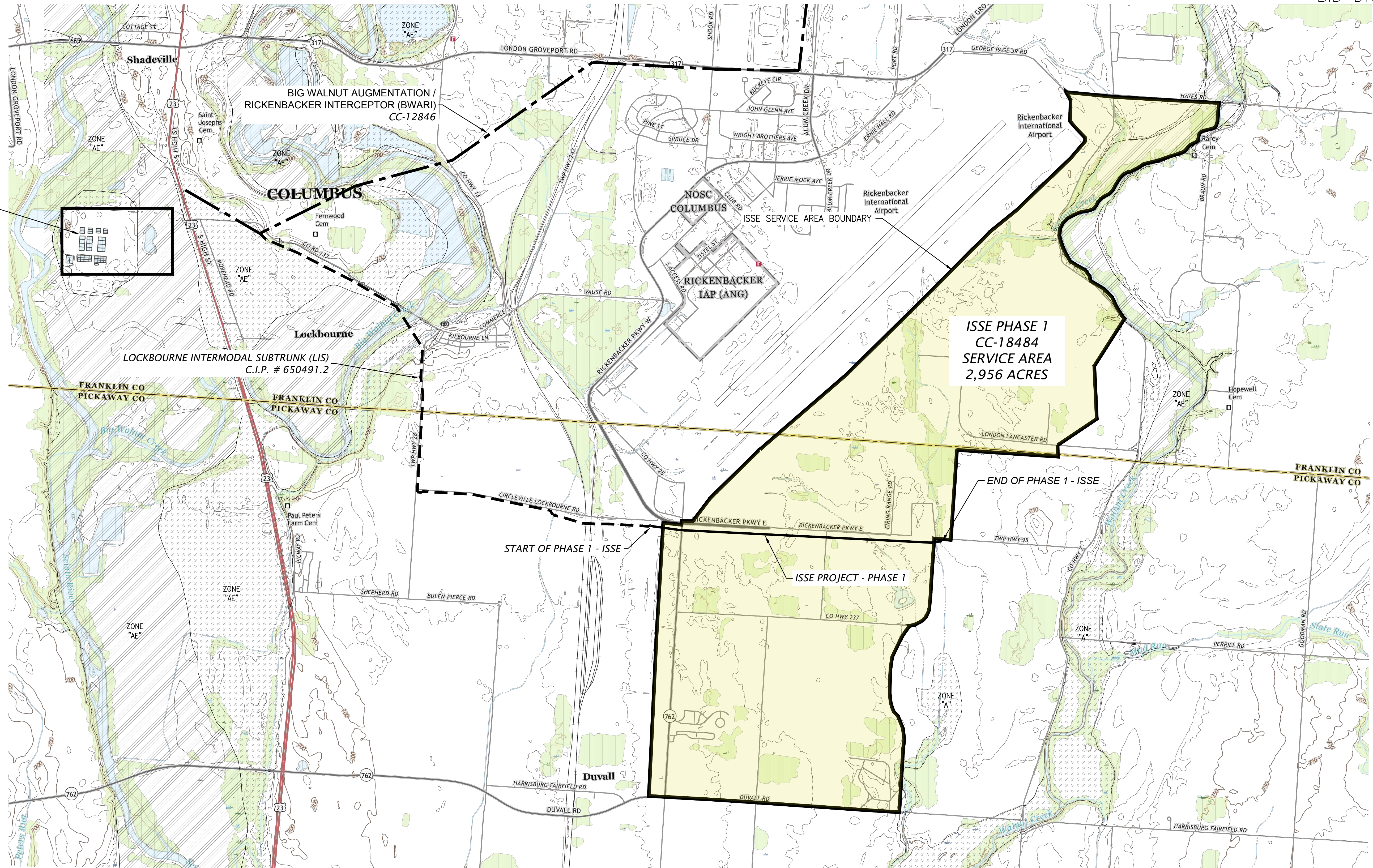



SOUTHERLY WWTP LOCATION






C:\PROJECTS\2017\20170101WD-17120 COLUMBUS ISSE V14 - CADD DRAWINGS\CIVIL BID PHASE I SUBMITTAL\CC ISSE BID 03 PH1 TRIBUTARY MAP_G-0-02.DWG, PLOT DATE: 1/20/2020 11:00:48 AM, PLOT BY: MARK BRIGEL

| EASEMENT REFERENCE | | | REVISIONS | | |
|--------------------|---------------|---------|-----------|-------------|---------------|
| CITY NO | COUNTY RECORD | GRANTOR | NO. | DESCRIPTION | APPROVAL DATE |
| | VOL. | | | | |
| | | | | | |

PLANS PREPARED BY:



8415 PULSAR PLACE | SUITE 300
COLUMBUS, OH 43240
P 614-839-0250 | F 614 839 0251

-  : SERVICE AREA
-  : SPECIAL FLOOD HAZARD AREA REGULATORY FLOODWAY
-  : SPECIAL FLOOD HAZARD AREA WITH OR WITHOUT BASE FLOOD ELEVATION (BFE)

FLOODWAY ZONES FROM FIRM PANEL 39129C0075J, EFFECTIVE DATE 07-21-2010

| | | | | | |
|---|--------|-----------|------------|--|--|
| PROJECT TITLE: | | | | | |
| INTERMODAL SANITARY SUBTRUNK EXTENSION PROJECT | | | | | |
| PHASE 1 CIP# 650491-100007 | | | | | |
| DIVISION USE ONLY | | | OWNER | | |
| | | | CONTRACTOR | | |
| | | | INSPECTOR | | |
| AGREEMENT | | COMPLETED | | | |
| RPD | CHK | CID | CON.DR. | | |
| INDEX | DETAIL | RECORD | FILE | | |

| | |
|--|---|
| CITY OF COLUMBUS, OHIO DEPARTMENT OF PUBLIC UTILITIES DIVISION OF SEWERAGE AND DRAINAGE DIVISION USE ONLY | |
| TRIBUTARY AREA MAP | |
| SCALE: 1" = 1500' | SHEET: G-0-02 03 78 |
| CONTRACT DRAWING NO. CC-18484 | RECORD PLAN NO. |