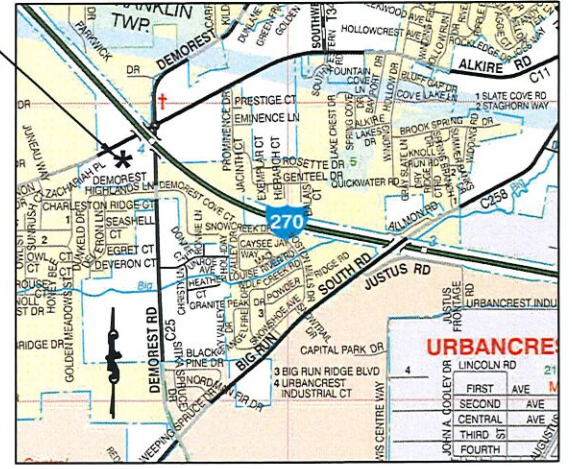



**9.45± ACRE ANNEXATION FROM THE
TOWNSHIP OF JACKSON TO
THE CITY OF COLUMBUS**
Township of Jackson, Franklin County, Ohio
Survey No. 1389
Virginia Military Survey

SITE



Location Map - NTS

GRAPHIC SCALE



1 inch = 200 feet

Demorest Highlands Ownerships

- Lot 1 - Diane P. Morris - P.I.D. 570-220631
- Lot 2 - David A. and Frieda K. Hayner - P.I.D. 570-220632
- Lot 3 - Hatem S. Karajat - P.I.D. 570-220633
- Lot 4 - Ted A. & Toni L. Cooper - P.I.D. 570-220634
- Lot 5 - Gullyn S. Pelegrin - P.I.D. 570220635
- Lot 6 - AH4R-OH LLC - P.I.D. 570-220636
- Lot 7 - Roger E. & Sharon K. Floyd - P.I.D. 570-220637
- Lot 8 - Victor Gonzalez & Maria Valdivinos - P.I.D. 570-220638
- Lot 9 - Bethany Howes - P.I.D. 570-220639
- Lot 10 - Richard Z. & Pandora J. Bebel - P.I.D. 570-220640
- Lot 11 - Myrna G. Clark - P.I.D. 570-220641
- Lot 12 - Lawrence E. & Jodie E. Wolfe - P.I.D. 570-220642
- Lot 13 - Michael P. & Pauletta S. Cross - P.I.D. 570-220643
- Lot 14 - Ronald D. & Shae M. Vogelsson - P.I.D. 570-220644
- Lot 15 - Mona S. Sedarous - P.I.D. 570-220645
- Lot 16 - Grayson & Kyndal Hostetler - P.I.D. 570-220646
- Lot 17 - William E. & Talena S. Burns - P.I.D. 570-220647

**ANNEXATION
PLAT & DESCRIPTION
ACCEPTABLE**

**CORNELL R. ROBERTSON, P.E., P.S.
FRANKLIN COUNTY ENGINEER**

By JDH/GMA Date 10-27-23

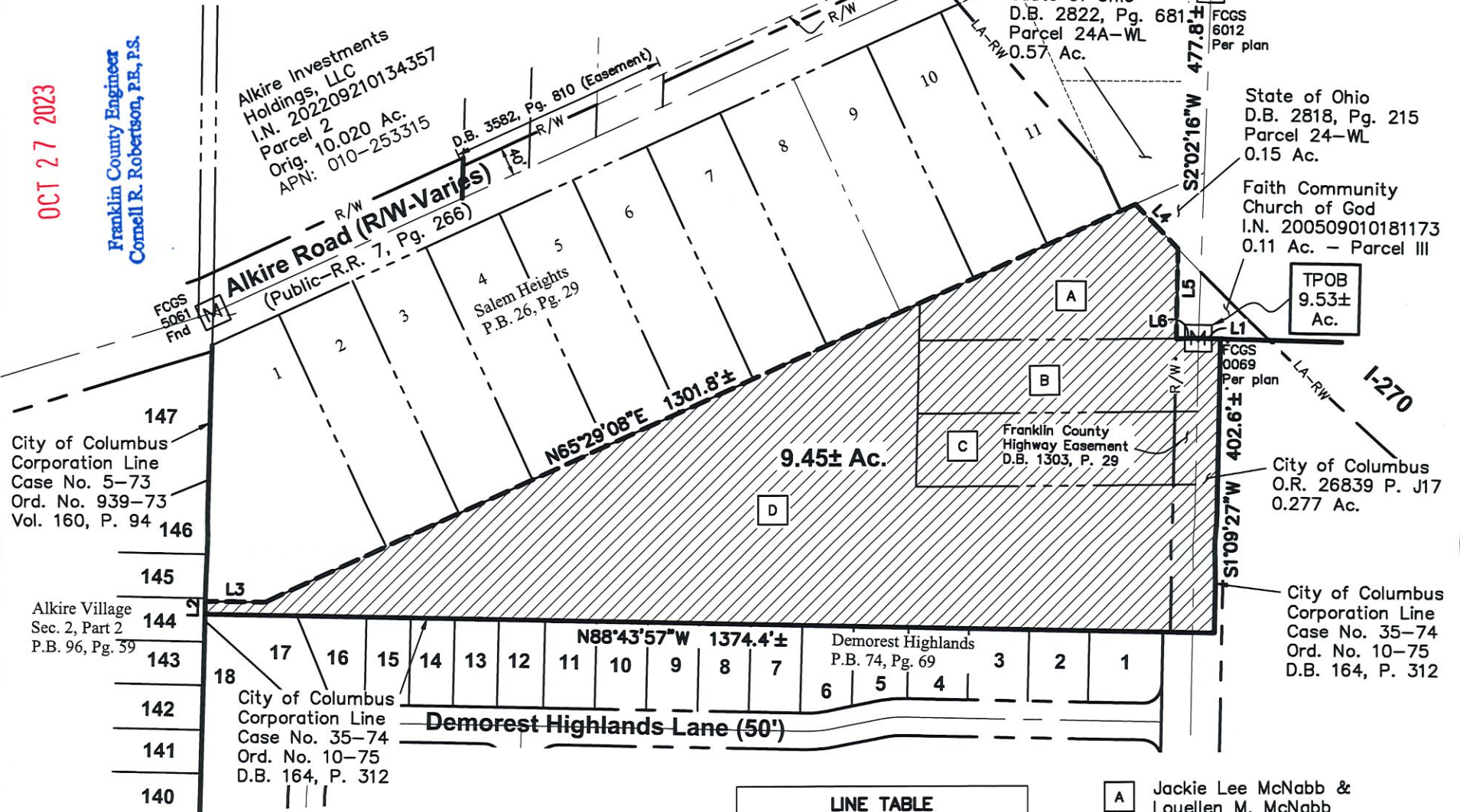
Alkire Village Ownership

- Lot 144 - Diane L. & James R. Boulis - P.I.D. 570-256804

RECEIVED

OCT 27 2023

Franklin County Engineer
Cornell R. Robertson, P.E., P.S.



LINE TABLE		
LINE	BEARING	DISTANCE
L1	S88°10'05"E	30.0'±
L2	N01°32'10"E	17.5'±
L3	S89°06'50"E	81.8'±
L4	S43°33'51"E	84.2'±
L5	S01°09'27"W	122.7'±
L6	N89°16'26"E	30.0'±

- A** Jackie Lee McNabb & Louellen M. McNabb
I.N. 202208310125437 (TOD)
I.N. 201110110129182
1.0677 Ac. - Parcel 3
APN: 160-000126
- B** Jackie Lee McNabb & Louellen M. McNabb
I.N. 202208310125437 (TOD)
D.B. 3266, P. 331
0.8726 Ac. - Parcel 4
APN: 160-002175
- C** Jackie Lee McNabb & Louellen M. McNabb
I.N. 202208310125437 (TOD)
D.B. 2833, P. 258
0.87 Ac. - Parcel 1
APN: 160-002146
- D** Jackie Lee McNabb & Louellen M. McNabb
I.N. 202208310125437 (TOD)
D.B. 3263, P. 526
6.487 Ac. Parcel 2
APN: 160-000228

This exhibit is based on information obtained from the Franklin County Auditor's and Recorder's Office.

This exhibit was made for Annexation purposes only and should not be used in the transfer of land.

Length of Contiguity: 1,794.5± feet
Total Length of Perimeter: 3,445± feet
Percentage of Contiguity : 52.1±%

No islands of township property are created by this annexation.

Legend

- Area to be Annexed
- Existing City of Columbus Corp Line
- Proposed City of Columbus Corp Line



[Signature]
Douglas R. Hock, P.S. 7661
Date: 10/26/23

Advanced Civil Design, Inc
781 Science Boulevard,
Suite 100
Gahanna, OH 43230
Phone 614-428-7750
Job No.: 23-0287-128
Date: 09/1/23