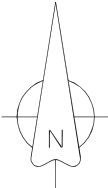
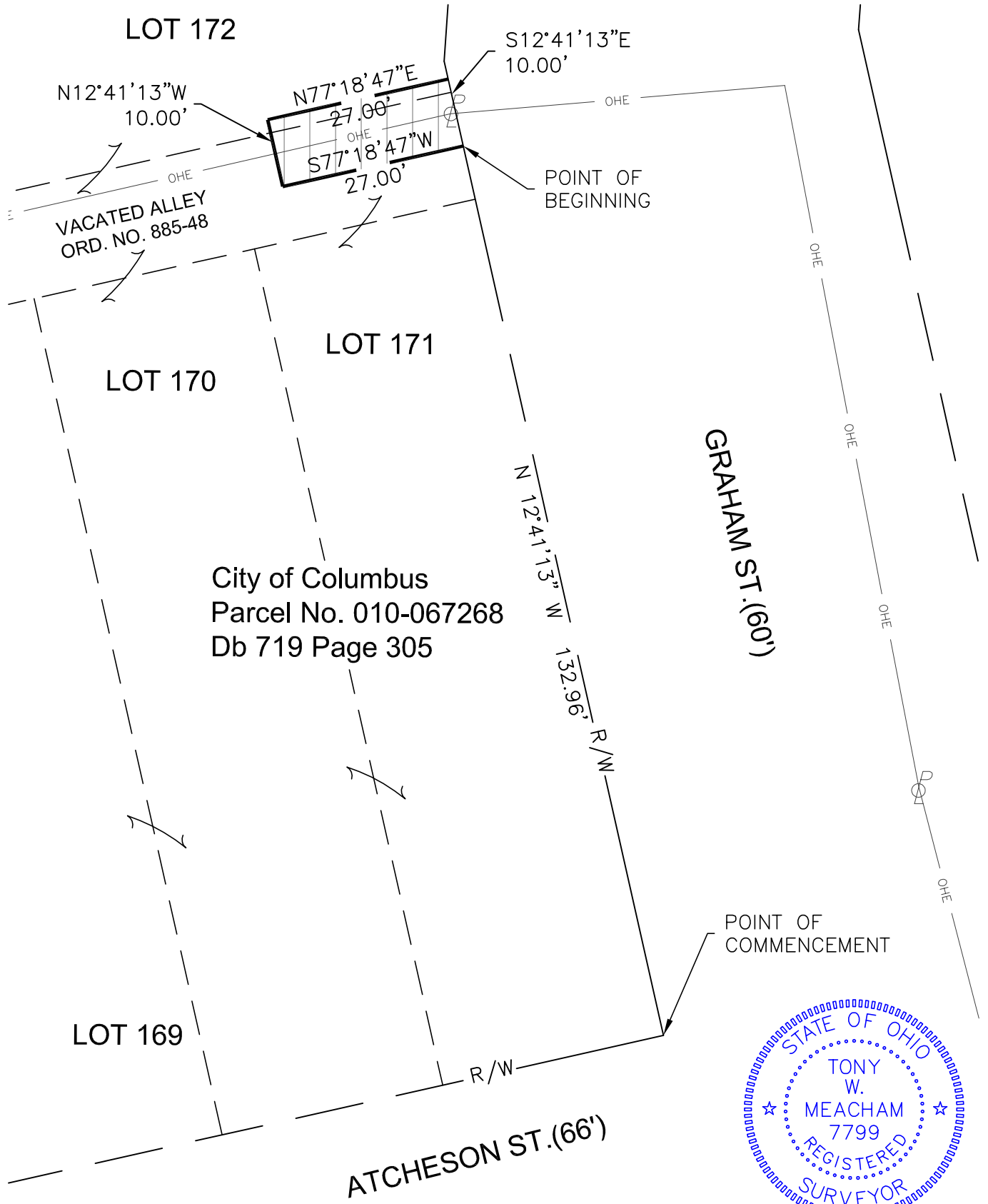


**PROPOSED 10 FOOT WIDE UTILITY EASEMENT**  
 BEING PART LOT 172 AND VACATED ALLEY  
 (BY ORDINANCE NO. 885-48) OF HAYES ADDITION, AS CONVEYED TO  
 THE CITY OF COLUMBUS BY DEED BOOK 719, PAGE 305,  
 CITY OF COLUMBUS, FRANKLIN COUNTY, STATE OF OHIO.




Basis of Bearings

The project is based on VRS State Plane Coordinates Ohio South  
 Zone NAD 83 (CORS 96) with 2007 NSRS adjustment.



City of Columbus  
 Parcel No. 010-067268  
 Db 719 Page 305



*We hereby certify that this drawing is representative of a true and accurate survey based on field and record observations made by Korda/Nemeth Engineering, Inc.*



GRAPHIC SCALE  
 SCALE IN FEET

*Tony W. Meacham*

Tony W. Meacham  
 Registered Surveyor No. 7799

March 3, 2014  
 Date