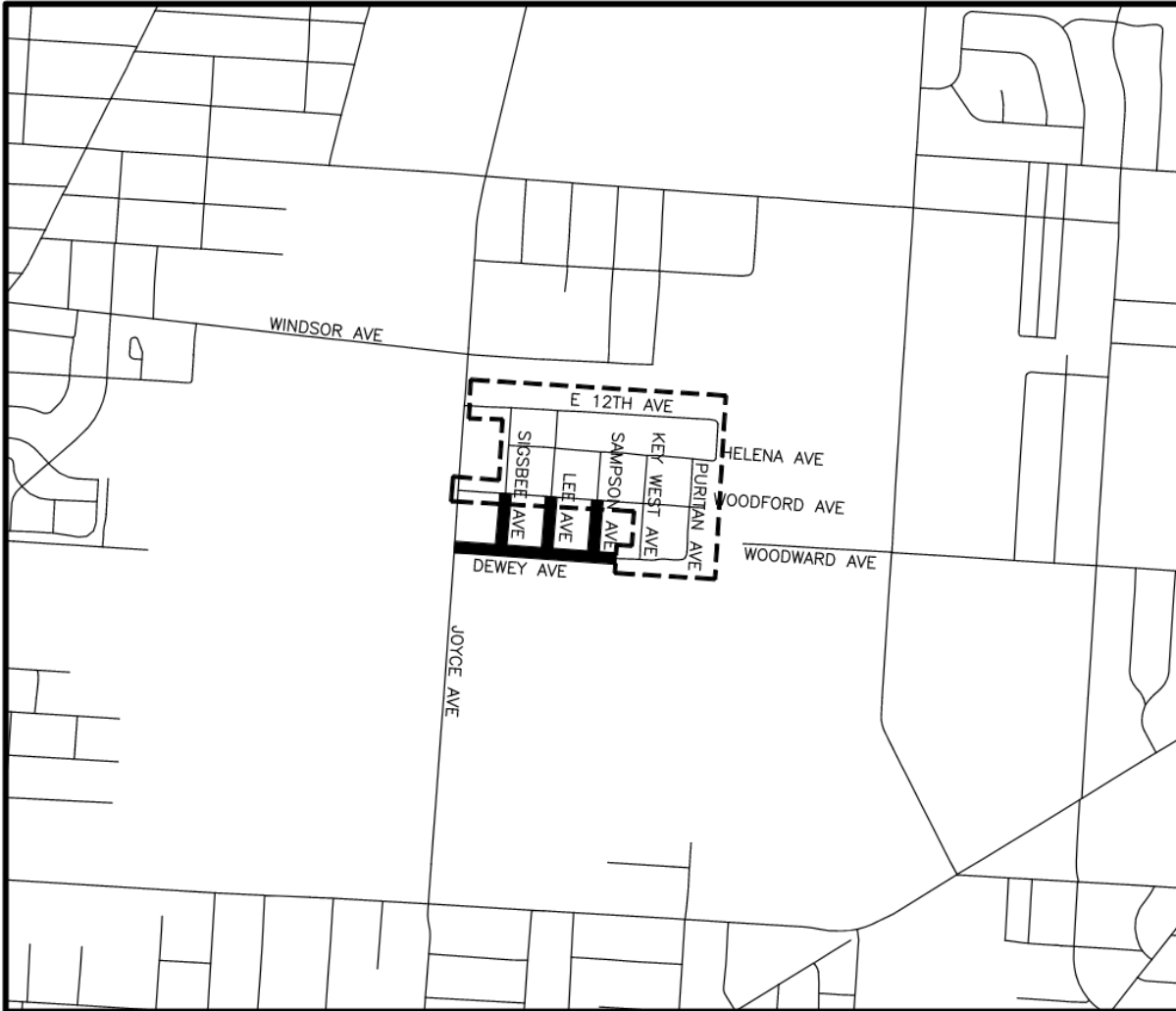
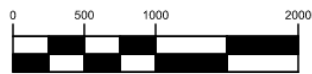


# 590131-100023 Miscellaneous Developments American Addition Phase 4 Infrastructure




## LOCATION MAP

P.O.B. = LATITUDE: 39°59'34" N      LONGITUDE: 82°57'51" W



Scale 1" = 1000'

PROJECT CONSTRUCTION LIMITS:   
PROJECT MAINTENANCE LIMITS: 