










Northeast Area Plan

Proposed Land Use

	Low Density Residential - max. 8 - 9 du/acre		Mixed Use: Warehouse, Office, Retail
	Medium Density Residential		Office, Airport Related
	Open Space/Park		Commercial Retail
	Golf Course		Industrial
	Institutional: School, Church, Governmental		Light Industrial, Office

