

AN17-005  
 Jackson Township (4.8 ± acres)  
 Plat Map

**RECEIVED**

MAR 27 2017

Franklin County Engineer  
 Dean C. Ringle, P.E., P.S.

**PROPOSED ANNEXATION  
 OF 4.8 ACRES TO  
 THE CITY OF COLUMBUS**

SITUATED IN THE STATE OF OHIO, COUNTY OF FRANKLIN, TOWNSHIP OF JACKSON  
 PART OF VIRGINIA MILITARY DISTRICT SURVEY NUMBER 6839  
 PART OF LOT 2, ZACHARIAH MARSH'S FARM, PLAT BOOK 3, PAGE 424

STONERIDGE VILLAGE  
 SECTION 4  
 P.B. 79 PAGE 37

ORDINANCE NO. 1569-71

HUNTERSTOWN DRIVE  
 LOT 172  
 LOT 173  
 LOT 174

POINT OF BEGINNING

FREE WILL BAPTIST CHURCH  
 13.69 ACRES

**GANTZ ROAD  
 (VARIABLE WIDTH)**

EXISTING CITY OF COLUMBUS CORPORATION LINE  
 ANNEX NO. 870  
 ORDINANCE NO. 2090-89

FREE WILL BAPTIST CHURCH  
 0.87 ACRES

WILLOW CREEK  
 SECTION 2, PART 1  
 P.B. 79 PAGE 31-33

BOBBY C. SCHULZ  
 RHEBA S. MORRELL  
 ELISE W. HUNTER  
 INST. 200612260254010  
 INST. 201702170023321

AUD. PARCEL 160-001012  
 4.8± ACRES

HOLLY L. BAKER  
 1.1 ACRES

VOLUME 151, PAGE 137  
 ORDINANCE NO. 1328-70

CHARLES W. (JR.) SCHULZ  
 4.869 ACRES

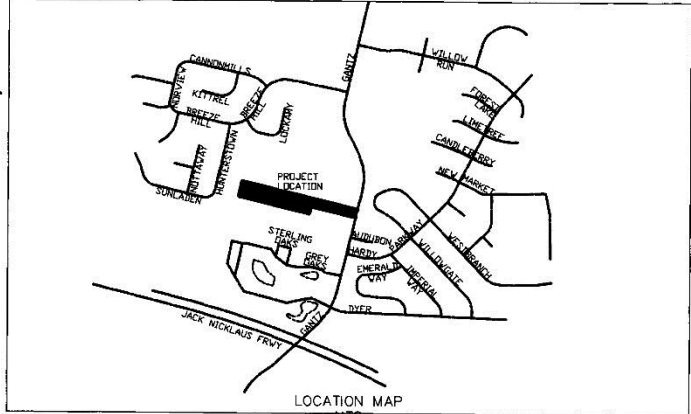
AUD. PARCEL 160-001005

JAY C. & GENEVA KELLY  
 0.9273 ACRES

AUDUBON CT.

JAY C. & GENEVA KELLY  
 3.14 ACRES


VOLUME 156, PAGE 385  
 ORDINANCE NO. 13-72  
 CITY OF COLUMBUS  
 JACKSON TOWNSHIP



I HEREBY CERTIFY THAT I HAVE PREPARED THIS PLAT AND TO THE BEST OF MY KNOWLEDGE AND BELIEF IT CORRECTLY REPRESENTS PROPERTY OWNERSHIP AND CORPORATE LINES AS OF THE DATE SHOWN HEREON. THIS IS A COMPILATION OF RECORD DATA AND IS NOT A RESULT OF AN ACTUAL FIELD SURVEY.

*Brian D. Smart*  
 BRIAN D. SMART  
 Registration No. 7611

3/27/17  
 Date



**LEGEND**

EXISTING CITY OF COLUMBUS CORP. LINE  
 PROPOSED CITY OF COLUMBUS CORP. LINE

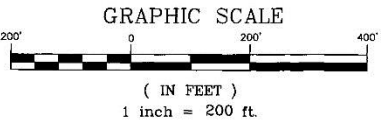
AREA TO BE ANNEXED

- ⊙ PAMELA A. MULLER  
 LOT 175
- ⊙ JERRY O. & NORMA K. MAUREY  
 LOT 176
- ⊙ CECIL R. BRATTON  
 LOT 177
- ⊙ KEVIN D. STILLMAN  
 LOT 178
- ⊙ RONNIE S. & ANTOINETTE B. DAWSON  
 LOT 535
- ⊙ CARL J. (JR.) & CAROL JOHNSON  
 LOT 527

ANNEXATION  
 PLAT & DESCRIPTION  
 ACCEPTABLE  
 DEAN C. RINGLE, P.E., P.S.  
 FRANKLIN COUNTY ENGINEER  
 By *FR* Date 3/27/17

ANNEXATION AREA PERIMETER: 3269'  
 ANNEXATION AREA CONTIGUOUS  
 TO EX. CORP. LINE: 1727'

53% CONTIGUOUS ANNEXATION



DRAWN BY: R. FLEMING	DATE: MAR. 24, 2017
CHECKED BY: B. SMART	DRAWING NO.: 686501.DWG
JOB NO.: 686501	SHEET 1 OF 1



PREPARED BY:  
**SMART SERVICES, INC.**  
 88 W. CHURCH STREET, NEWARK, OHIO 43055  
 PHONE: (740) 345-4700 FAX: (740) 522-4706