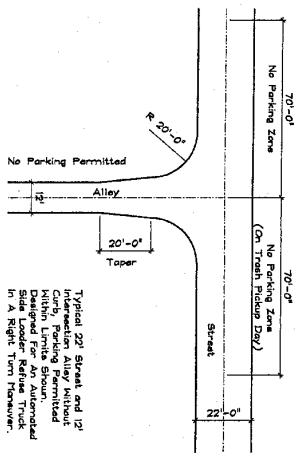
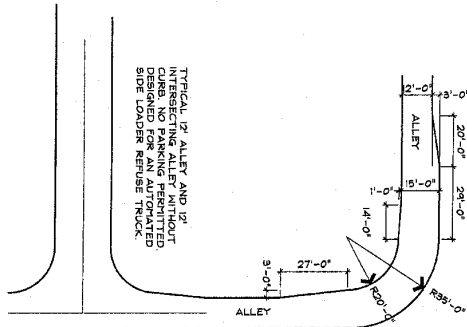


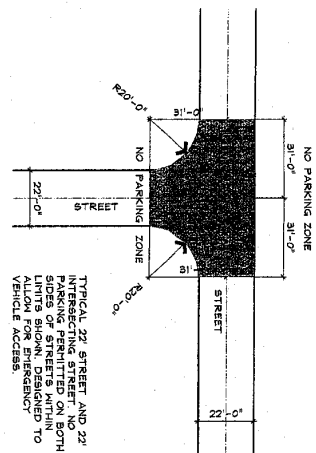
1 ALLEY TO ALLEY INTERSECTION
1"=20'
02-4028



2 Street To Alley Intersection
1"=20'
02-4024



3 90 DEGREE ALLEY BEND
1"=20'
02-4026



4 STREET TO STREET INTERSECTION
1"=20'
02-4024

NOTES:
1. ALL ALLEYS/ LANS SHALL BE AT LEAST 12 FEET WIDE. NO PARKING SHALL BE PERMITTED IN THE ALLEYS/ LANS WITHIN A DISTANCE OF 10 FEET FROM THE CURB. GARAGES OF 10 FEET WILL BE PROVIDED BEHIND ALL GARAGES.
2. PARKING RESTRICTIONS SHALL BE CONTROLLED BY APPROPRIATE SIGNAGE DISPLAYED WITHIN THE DEVELOPMENT AND SHALL INCLUDE THAT PARKING NO PARKING SHALL BE PERMITTED ON EITHER SIDE OF THE STREET WITHIN 50' OF STREET. THE LOCATION OF THE CURB OF THE HYDRANT SHALL BE LOCATED ON THE SIDE OF THE STREET. THE HYDRANT IS PERMITTED ENFORCEMENT BY THE CONDOMINIUM/ HOA ASSOCIATION SHALL BE ESTABLISHED BY THE CONDOMINIUM/ HOA ASSOCIATION.

*Fixed Copy (3 of 3)
Don Boy
5/11/04*

*Boyst Rm
5/11/04*



STANDARD INTERSECTION DETAILS
DOMINION HOMES



McNAUGHTEN GREEN

MARCH 5, 2004

