

AN17-005
Jackson Township (4.8 ± acres)
Plat Map

RECEIVED

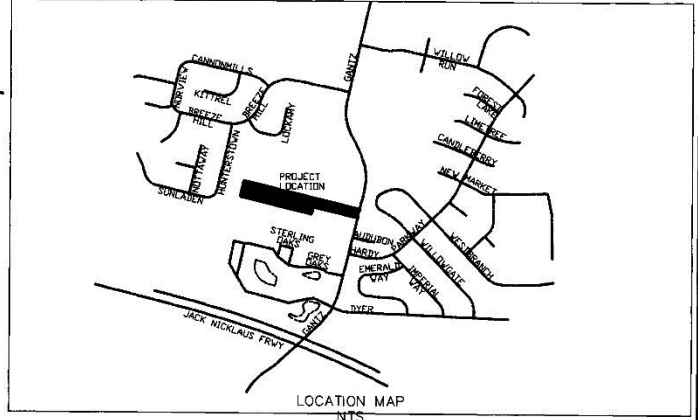
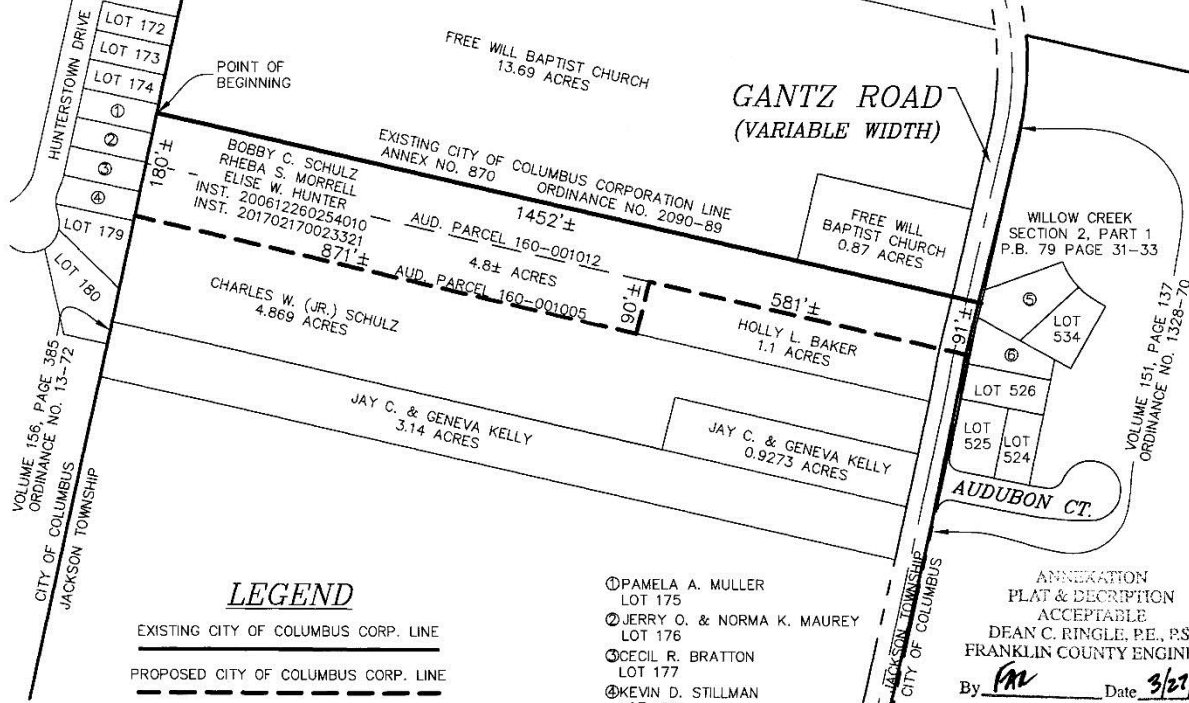
MAR 27 2017

Franklin County Engineer
 Dean C. Ringle, P.E., P.S.

PROPOSED ANNEXATION
OF 4.8 ACRES TO
THE CITY OF COLUMBUS

SITUATED IN THE STATE OF OHIO, COUNTY OF FRANKLIN, TOWNSHIP OF JACKSON
 PART OF VIRGINIA MILITARY DISTRICT SURVEY NUMBER 6839
 PART OF LOT 2, ZACHARIAH MARSH'S FARM, PLAT BOOK 3, PAGE 424

STONERIDGE VILLAGE
 SECTION 4
 P.B. 79 PAGE 37



I HEREBY CERTIFY THAT I HAVE PREPARED THIS PLAT AND TO THE BEST OF MY KNOWLEDGE AND BELIEF IT CORRECTLY REPRESENTS PROPERTY OWNERSHIP AND CORPORATE LINES AS OF THE DATE SHOWN HEREON. THIS IS A COMPILATION OF RECORD DATA AND IS NOT A RESULT OF AN ACTUAL FIELD SURVEY.

Brian D. Smart
 BRIAN D. SMART
 Registration No. 7611

3/27/17
 Date

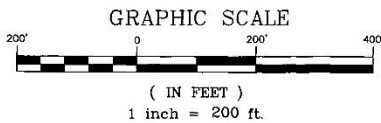


ANNEXATION
 PLAT & DESCRIPTION
 ACCEPTABLE
 DEAN C. RINGLE, P.E., P.S.
 FRANKLIN COUNTY ENGINEER
 By *FR* Date *3/27/17*

ANNEXATION AREA PERIMETER: 3269'
 ANNEXATION AREA CONTIGUOUS
 TO EX. CORP. LINE: 1727'
 53% CONTIGUOUS ANNEXATION

LEGEND

- EXISTING CITY OF COLUMBUS CORP. LINE
- - - PROPOSED CITY OF COLUMBUS CORP. LINE
- AREA TO BE ANNEXED



| | |
|----------------------|-------------------------|
| DRAWN BY: R. FLEMING | DATE: MAR. 24, 2017 |
| CHECKED BY: B. SMART | DRAWING NO.: 686501.DWG |
| JOB NO.: 686501 | SHEET 1 OF 1 |

PREPARED BY:

SMART SERVICES, INC.
 88 W. CHURCH STREET, NEWARK, OHIO 43055
 PHONE: (740) 345-4700 FAX: (740) 522-4706