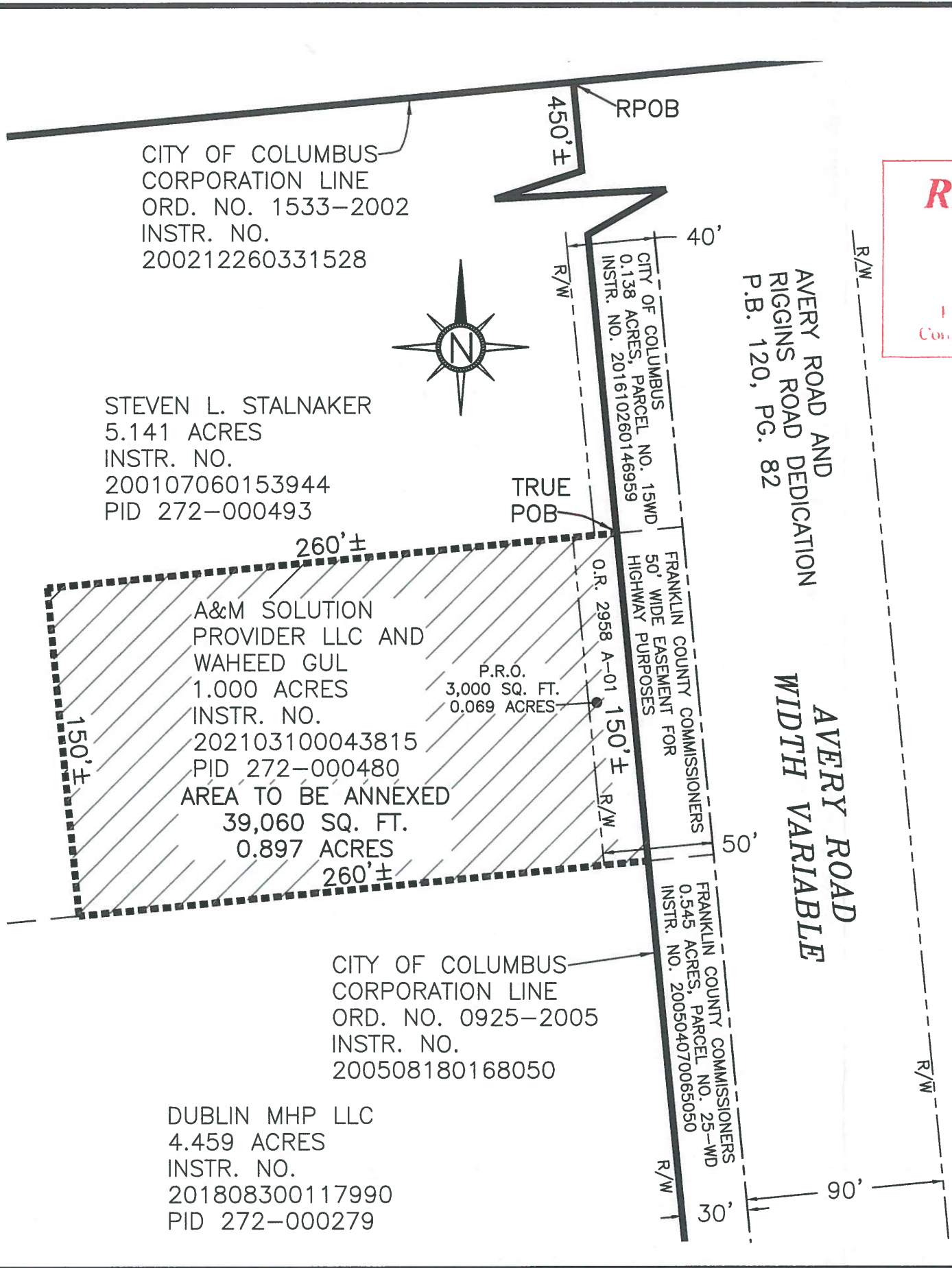


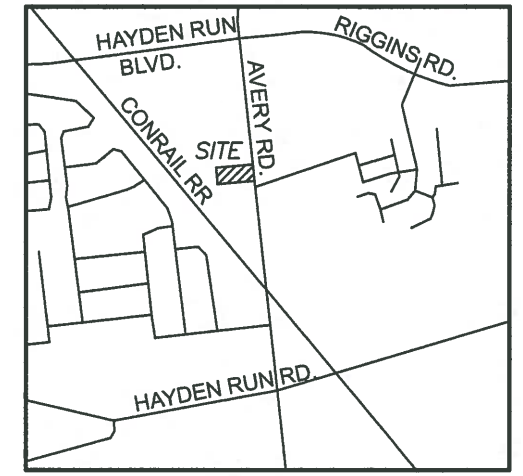
DATE	3/30/21
BY	R/JW
REVISIONS	COUNTY AND CITY COMMENTS
SCALE	1" = 60'
DATE	3/23/21
DRN	R/JW
CK'D	R/JW
APVD	R/JW
J & J SURVEYING SERVICES, INC. 7509 E. MAIN ST., SUITE 104 REYNOLDSBURG, OHIO 43088 PH# (614) 866-9158 JOE.WOOD@JJSURVEYINGOHIO.COM © 2019 J. & J. SURVEYING SERVICES, INC.	
JOB NUMBER	21-19AN



RECEIVED
APR 12 2021
Franklin County Engineer
Cornell R. Robertson, P.E., P.S.

PROPOSED ANNEXATION OF 0.897 ACRES FROM: WASHINGTON TOWNSHIP TO: CITY OF COLUMBUS

SITUATED IN THE STATE OF OHIO, COUNTY OF FRANKLIN, TOWNSHIP OF WASHINGTON, AND BEING A PART OF VIRGINIA MILITARY SURVEY NO. 3453, AND BEING A PART OF A 1.000 ACRE TRACT AS DESCRIBED IN A DEED TO A&M SOLUTION PROVIDER LLC IN INSTR. NO. 202103100043815, FRANKLIN COUNTY RECORDER'S OFFICE;



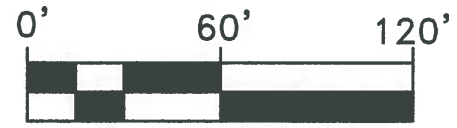
LOCATION MAP NOT TO SCALE

- LEGEND**
- AREA TO BE ANNEXED
 - EXISTING CORP. LINE
 - PROPOSED CORP. LINE
 - O.R. OFFICIAL RECORD
 - INSTR. INSTRUMENT
 - M.R. MISCELLANEOUS RECORDS
 - D.B. DEED BOOK
 - 87 LOT NUMBER

Contiguity Note:
Total perimeter of annexation area is 820 feet, of which 150 feet are contiguous with the City of Columbus by Ordinance Number 0925-2005, giving 18.3% contiguity.

DRAWING PREPARED BY:

Raymond J. Wood 3/30/21
RAYMOND J. WOOD P.S. 7745 DATE



ANNEXATION PLAT & DESCRIPTION ACCEPTABLE
CORNELL R. ROBERTSON, P.E., P.S.
FRANKLIN COUNTY ENGINEER
By FAR/MAS Date 12 Apr 21