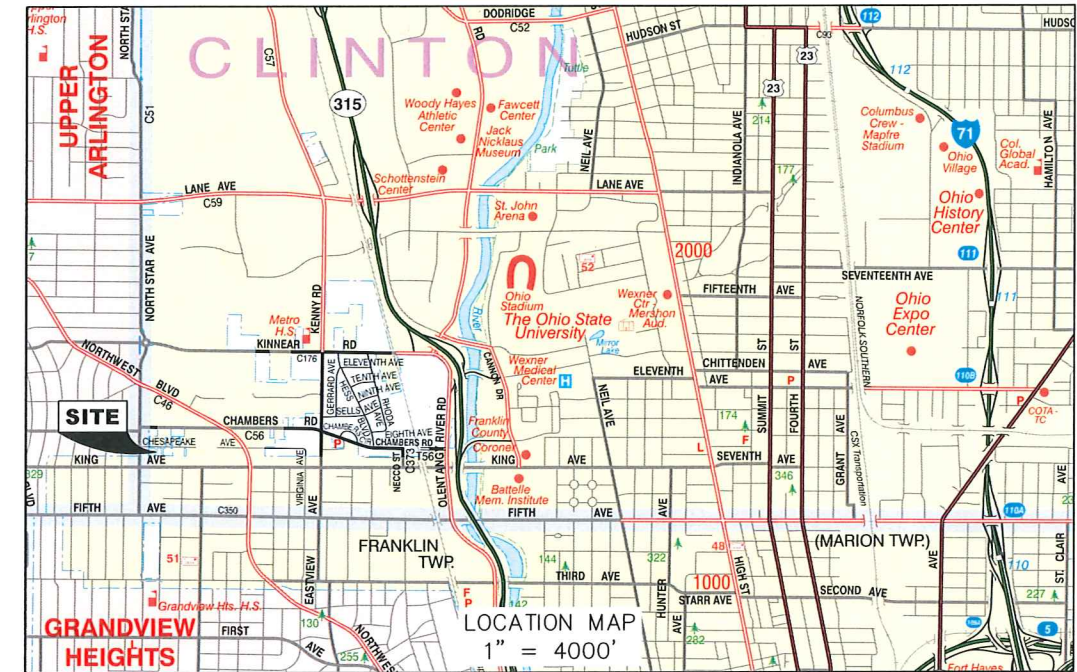


PROPOSED ANNEXATION OF 0.16 ACRES TO THE CITY OF COLUMBUS

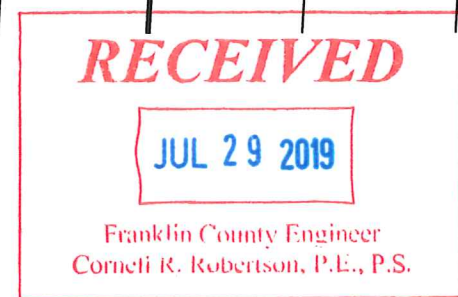
SITUATED IN THE STATE OF OHIO, COUNTY OF FRANKLIN, TOWNSHIP OF CLINTON
PART OF QUARTER TOWNSHIP NUMBER 3, TOWNSHIP 1, RANGE 18, U.S.M.L.
BEING LOT 46, LINCOLN HEIGHTS, PLAT BOOK 7, PAGE 250



I HEREBY CERTIFY THAT I HAVE PREPARED THIS PLAT AND TO THE BEST OF MY KNOWLEDGE AND BELIEF IT CORRECTLY REPRESENTS PROPERTY OWNERSHIP AND CORPORATE LINES AS OF THE DATE SHOWN HEREON. THIS IS A COMPILATION OF RECORD DATA AND IS NOT A RESULT OF AN ACTUAL FIELD SURVEY.


Brian D. Smart
BRIAN D. SMART
Registration No. 7611

6/7/2019
Date

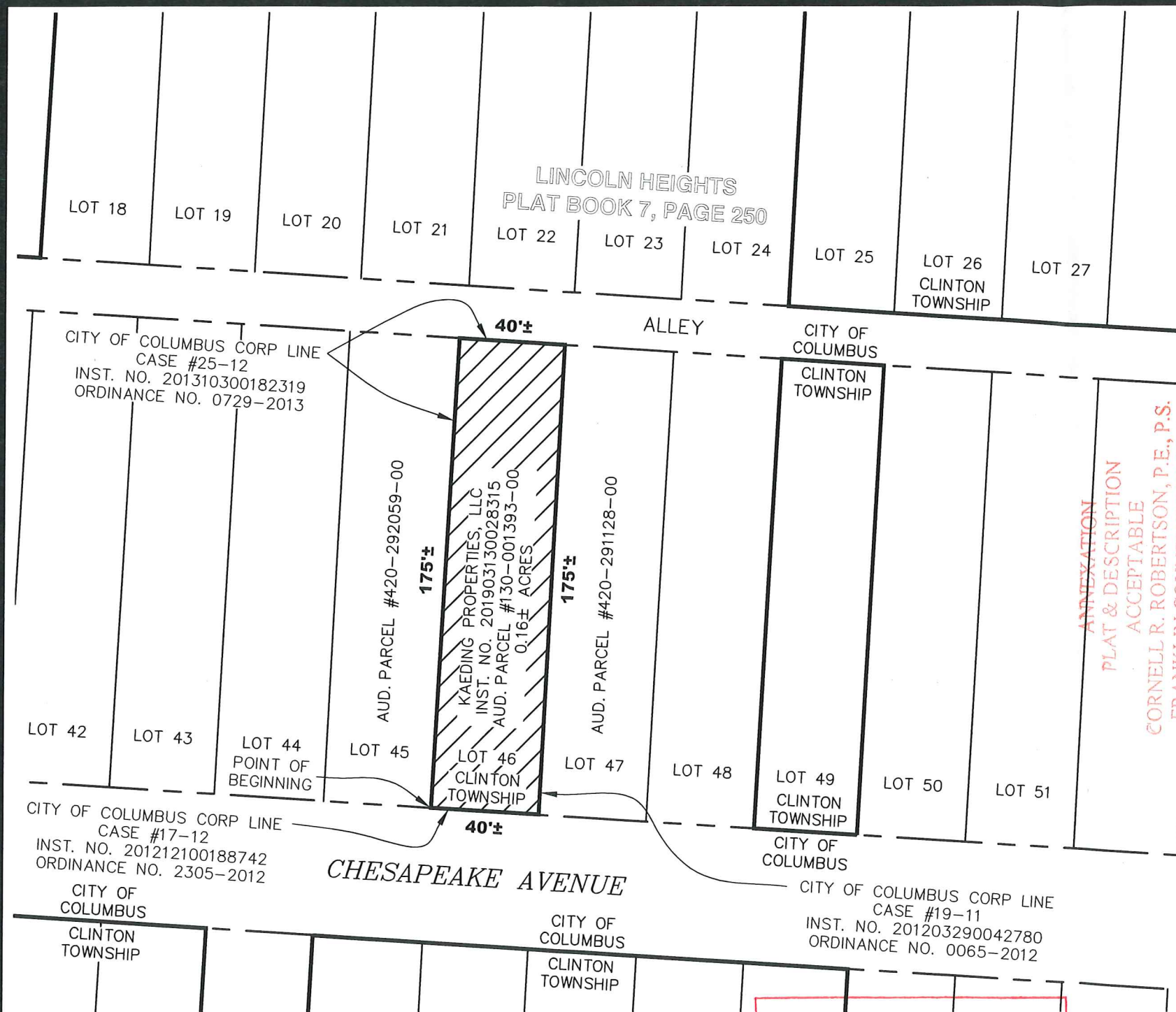


ANNEXATION AREA PERIMETER: 430'
ANNEXATION AREA CONTIGUOUS
TO EX. CORP. LINE: 430'
100% CONTIGUOUS ANNEXATION

DRAWN BY: B. SMART	DATE: JUNE 7, 2019
CHECKED BY: B. SMART	DRAWING NO.: 763601-annex.DWG
JOB NO.: 763601	SHEET 1 OF 1



PREPARED BY:
SMART SERVICES, INC.
88 W. CHURCH STREET, NEWARK, OHIO 43055
PHONE: (740) 345-4700 FAX: (740) 522-4706



LEGEND

- EXISTING CITY OF COLUMBUS CORP. LINE
- PROPOSED CITY OF COLUMBUS CORP. LINE
- AREA TO BE ANNEXED

