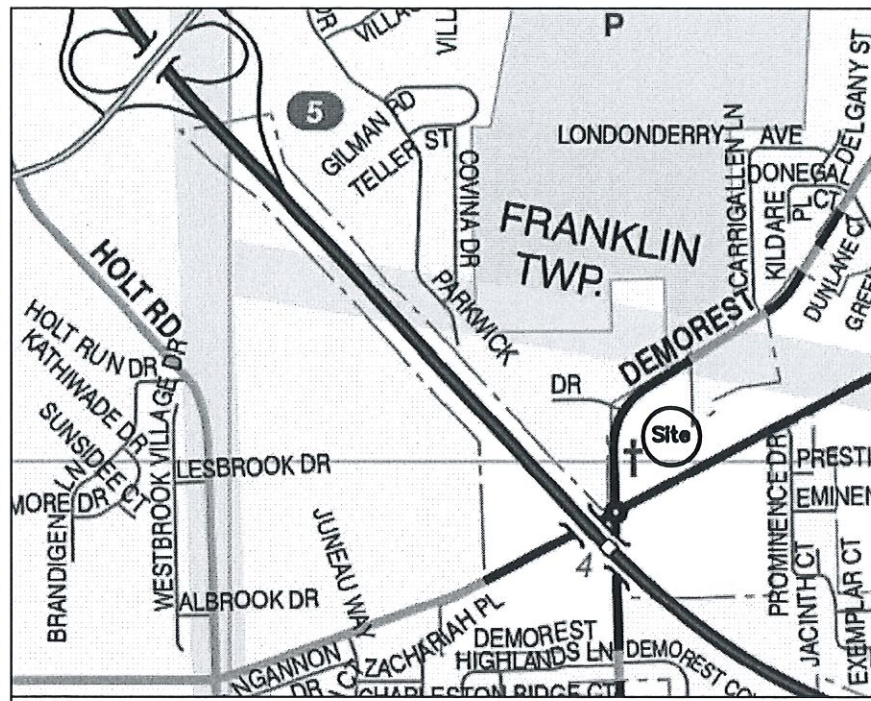



PROPOSED ANNEXATION OF ±0.8 ACRES
 FROM: Jackson Township
 TO: City of Columbus



Vicinity Map

Being ±0.8 Acres, Situated in the State of Ohio,
 County of Franklin, Township of Jackson, in Virginia
 Military Survey #1389



Scale: 1" = 50'
 February 15, 2023

Area to Be Annexed:




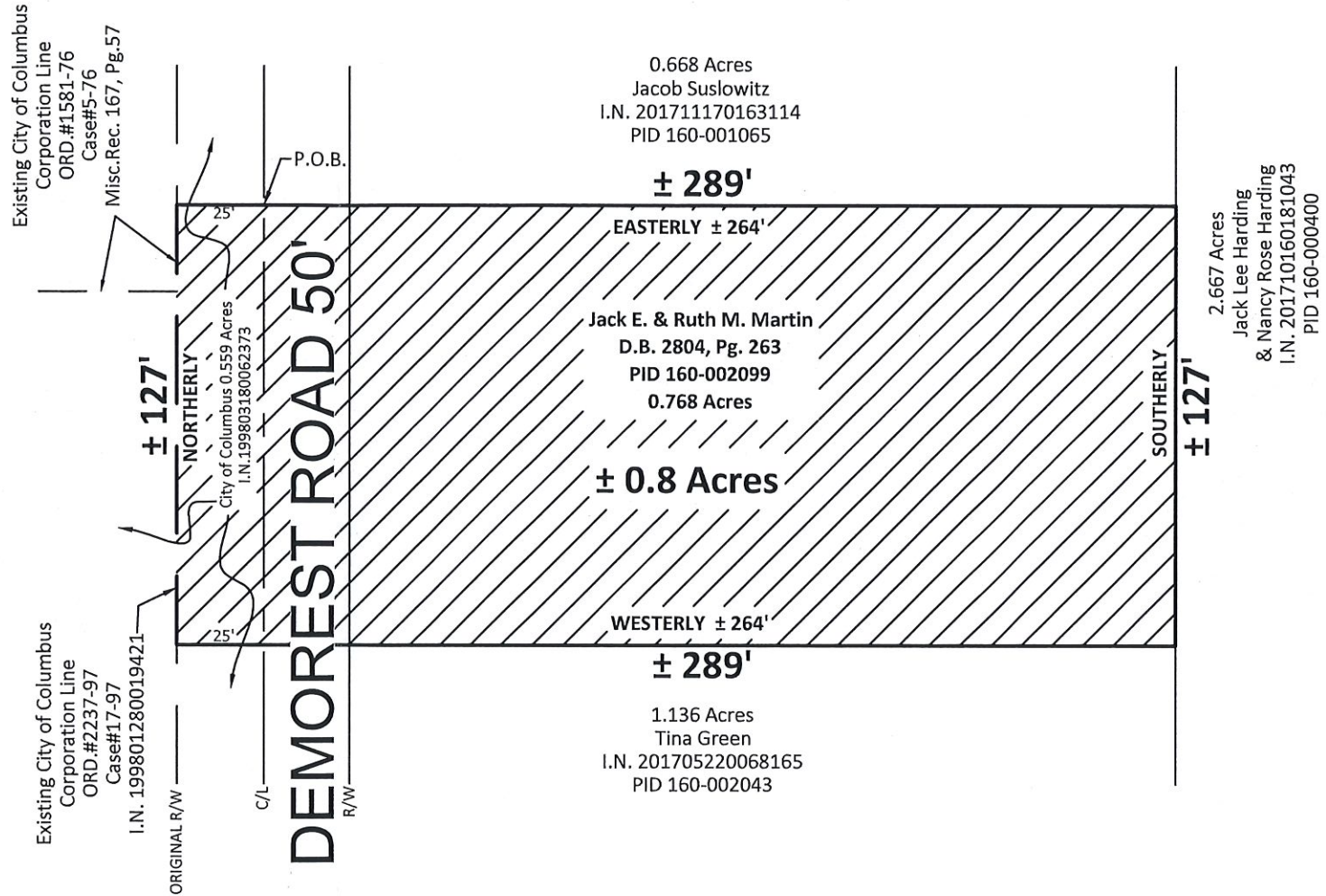
Contiguity Length ± 127'
 Perimeter Length ± 832'
 Contiguity Percentage: 15%

Existing City of Columbus Corp. Line

Proposed City of Columbus Corp. Line

Myers Surveying
 COMPANY

2740 E. Main St., Bexley, Ohio 43209-2577
 (614)235-8677 ~ (614)235-4559 fax
 info@myerssurveying.com



RECEIVED

FEB 22 2023

Franklin County Engineer
 Cornell R. Robertson, P.E., P.S.

ANNEXATION
 PLAT & DESCRIPTION
 ACCEPTABLE
 CORNELL R. ROBERTSON, P.E., P.S.
 FRANKLIN COUNTY ENGINEER

By PTD Date 02/22/2023



Paul T. Dinan

02-15-2023

By: Paul T. Dinan, Professional Surveyor No. 7312 Date

m.o.# 4-01/24/2023	X -	T -
--------------------	-----	-----