

**TRANSPORTATION DIVISION
DESIGN SECTION - PAVEMENT MANAGEMENT GROUP**

CONCRETE REPAIR 2003

1531 DR.A

STREET LIST WITH DIMENSIONS

ID	REJ. AGENT	EYE BROW	STREET	FROM	TO	ZONE	PAVEMENT DIMENSIONS		
							WIDTHS	LENGTH	AREA (SY)
1738	-	-	ADENA POINTE CT	SCIOTO TRACE	S/TERM	3	23	464	1,566
1739	-	-	ALEXDON CT	HUBBARTON PL	E/ TERM	4	23	430	1,487
1431	-	-	AUTUMN HILL CT	AUTUMN HILL DR	N/TERM	2	23	511	1,648
2020	-	-	AUTUMN PL	RED LEAF LN	E/ TERM	3	23	174	786
1744	-	-	BANGOR CT	LYNNMORE DR	S/ TERM	2	23	188	878
1745	-	-	BANNON CT	RICHFIELD DR	W/ TERM	4	23	519	1,722
2519	-	-	BAY MEADOWS CT	SADDLEHORN DR	N/ TERM	2	23	614	1,873
1749	-	-	BLINTON PL	LYNNMORE DR	S/TERM	2	23	250	965
1750	-	-	BOCASTLE CT	BRITWELL LN	S/ TERM	4	23	341	1,163
1751	-	-	BOLGER CT	FINCHLEY DR	S/TERM	4	23	157	789
1753	-	-	BOXELDER PL	SCIOTO PL	S/ TERM	3	23	138	642
1760	-	-	BRINKLEY CT	LYNNMORE DR	S/ TERM	2	23	323	1,160
2503	-	-	CALDER CT	BAY MEADOWS CT	E/TERM	2	23	247	973
1769	-	-	CENTENNIAL DR	GENDER RD	W/ TERM	4	23 - 88	650	1,993
2504	-	-	CHANCEL DR	CLOISTER DR	N/TERM	2	16	152	271
2505	-	-	CHAPS CT	SADDLEHORN DR	S/TERM	3	23	488	1,556
967	-	-	CHICKORY AV	SUGAR PLUM ST	STRAWBERRY FARMS BLVD	1	23	923	2,359
2484	-	-	COLUMBINE CT	FOREST EDGE DR	S/TERM	1	23	385	1,349
2485	-	-	COOPER RIDGE RD	@SHADY RIDGE DR	@SHADY RIDGE DR	1	-	100	681

CONCRETE REPAIR 2003

1531 DR.A

STREET LIST WITH DIMENSIONS

ID	REJ. AGENT	EYE BROW	STREET	FROM	TO	ZONE	PAVEMENT DIMENSIONS		
							WIDTHS	LENGTH	AREA (SY)
968	-	-	DAFFODIL DR	SUGAR PLUM ST	MAGNOLIA BLOSSOM BLVD	1	23	841	2,127
1781	-	-	DEVANEY CT	GALLERY ST	S/ TERM	1	23	178	820
1782	-	-	DEWBOURNE DR	BENNEL DR	N/ TERM	4	23 - 85	580	1,676
2506	-	-	DONAHUE CT	SNOUFFER RD	S/ TERM	2	23	359	1,211
2486	-	-	DUNRAVEN CT	COOPER RIDGE RD	N/ TERM	1	23	138	740
1789	-	-	DUQUESNE PL	DELCANE DR	N/ TERM	2	23	303	1,106
1794	-	-	EARLINGTON LN	BENNEL DR	N/ TERM	4	23 - 85	574	1,679
1795	-	*	ELDORADO DR	@DIAMOND BACK DR	@DIAMOND BACK DR	2	-	65	500
1796	-	-	ELGATE PL	WENDLER BLVD	S/ TERM	1	23	166	728
2513	-	-	EPSOM CT	SADDLEHORN DR	S/ TERM	2	23	411	1,351
2515	-	-	EQUESTRIAN CT	DEXTER FALLS RD	E/ TERM	2	23	493	1,579
1799	-	-	FANWICK CT	HINES RD	W/ TERM	1	23	412	1,413
2487	-	-	FARLOOK CT	COOPER RIDGE RD	S/TERM	1	23	155	784
1800	-	-	FIELDPOINTE CT	ROCK FENCE DR	S/ TERM	3	23	231	966
1801	-	*	FINCHLEY DR	@GROVETON WAY	@GROVETON WAY	4	-	66	550
1802	-	-	FIREFLY CT	ROCK FENCE DR	S/ TERM	3	23	163	711
1805	-	-	FLINTROCK CT	FLINTROCK DR	W TERM	1	23	133	728
1808	-	*	GALLERY ST	@ TRILBY CT	@ TRILBY CT	1	-	50	380
2489	-	*	GALLERY ST	@GALLERY ST	@GALLERY ST	1	-	60	455
1809	-	-	GANTRY CT	HAMROCK DR	N/ TERM	2	23	283	1,042
1810	-	-	GLADSMORE CT	BRITWELL LN	S/ TERM	4	23	308	1,116

CONCRETE REPAIR 2003

1531 DR.A

STREET LIST WITH DIMENSIONS

ID	REJ. AGENT	EYE BROW	STREET	FROM	TO	ZONE	PAVEMENT DIMENSIONS		
							WIDTHS	LENGTH	AREA (SY)
1813	-	-	GREENCASTLE CT	CARNFORTH DR	N/ TERM	3	23	370	1,246
1814	-	-	GRIGGSVIEW CT	DUBLIN RD	E/ TERM	3	23	756	2,290
1815	-	-	GROTON PL	BASKERVILLE DR	S/ TERM	4	23	481	1,523
2490	-	-	HAWKS WAY CT	COOPER RIDGE RD	S/TERM	1	23	112	799
1821	-	-	HEDERA CT	HEATHERFIELD AV	N/ TERM	2	23	192	792
2516	-	-	HIALEAH CT	SADDLEHORN DR	S/ TERM	2	23	480	1,520
1824	-	-	IDANA CT	ULRY RD	W/TERM	1	23	241	981
1826	-	-	ISLINGTON CT	BENELL DR	S/ TERM	4	23	269	979
1847	-	-	LITTLELEAF CT	LITTLELEAF LN	S/ TERM	2	23	150	672
1849	-	*	LIVE OAK PL	@LIVE OAK PL	@LIVE OAK PL	3	-	51	394
1848	-	-	LIVE OAK PL	WHITE BARK PL	N/ TERM	3	23	345	1,211
1854	-	-	LYNX CT	LYNX DR	W/TERM	1	23	353	1,230
1856	-	-	MAPLELEAF CT	HEATHERFIELD AV	N/ TERM	2	23 - 33	318	1,274
2511	-	-	MERRY OAK CT	MERRY OAK LN	N/ TERM	1	23	282	991
2512	-	-	MERRY OAK CT	MERRY OAK LN	S/ TERM	1	23	211	940
1498	-	-	MOCCASIN PL	MOCCASIN DR	N TERM	1	0 - 23	155	338
2517	-	-	MUSTANG CT	SADDLEHORN DR	W/ TERM	2	23	447	1,459
1866	-	*	NIGHTSHADOW DR	@ LONGSHADOW DR	@ LONGSHADOW DR	1	-	50	423
1871	-	-	PALMLEAF CT	PALMLEAF LN	S/ TERM	2	23	381	1,252
2491	-	-	PEAR TREE CT	WINTERGREEN BLVD	S/ TERM	1	23	542	1,704
2495	-	-	PREAKNESS CT	SEATTLE SLEW DR	S/TERM	3	23	235	917

CONCRETE REPAIR 2003

1531 DR.A

STREET LIST WITH DIMENSIONS

ID	REJ. AGENT	EYE BROW	STREET	FROM	TO	ZONE	PAVEMENT DIMENSIONS		
							WIDTHS	LENGTH	AREA (SY)
1678	-	-	RANSEY CT	RINGLING LN	W/TERM	1	23 - 88	220	739
2520	-	-	RED LEAF LN	OCTOBER RIDGE DR	N/ TERM	3	23	152	723
1679	-	-	RINGLING LN	WENDLER BLVD	N/ TERM	1	23 - 87	625	1,769
1682	-	-	ROGER MADISON CT	ENDSLEIGH DR	E/ TERM	4	23	404	1,369
1685	-	-	SABIN CIRCLE	BECKLEY ST	E/ TERM	1	-	157	648
1686	-	-	SADDLEBROOK CT	SADDLEBROOK DR	W/ TERM	3	23	281	1,157
1689	-	-	SAWTOOTH LN	CRANSTON DR	KRIER DR	2	24	1,128	2,912
2525	-	-	SCHOOLCRAFT LN	SCHOOLCRAFT LN	S/ TERM	2	-	80	540
2497	-	-	SCIOTO PL	BOXELDER CT	E/TERM	3	23	282	1,189
2498	-	*	SEATTLE SLEW DR	@ SEATTLE SLEW DR	@ SEATTLE SLEW DR	3	0	31	226
2500	-	-	SEATTLE SLEW DR	SADDLEBROOK DR	N/ TERM	3	23	129	651
1699	-	-	SOCIETY HILL CT	PATRIOT BLVD	S/ TERM	1	23	468	1,563
1700	-	*	SPARROW LN	@ EVERTON PL	@ EVERTON PL	2	-	37	414
1701	-	*	SPARROW LN	@ SPARROW LANE	@ SPARROW LANE	2	-	37	414
2494	-	-	SPRING FLOWER CT	MAGNOLIA BLOSSOM DR	W/TERM	1	23	653	1,993
1709	-	-	STARLEAF LN	SILVERLEAF CT	W/ TERM	2	23	389	1,352
1712	-	-	STOCKTON LN	ARROWSMITH DR	W/ TERM	4	23 - 85	473	1,416
971	-	-	SUGAR PLUM ST	WINTERGREEN BLVD	DAFFODIL DR	1	23	407	1,041
2533	-	-	THISTLEDOWN DR	FOX HUNT TRAIL	N/ TERM	2	23	234	901
1720	-	-	TILDON LN	HUBBARDTON PL	W/ TERM	4	23 - 85	139	624
2493	-	-	TREEVIEW CT	COOPER RIDGE DR	S/ TERM	1	23	164	659

CONCRETE REPAIR 2003

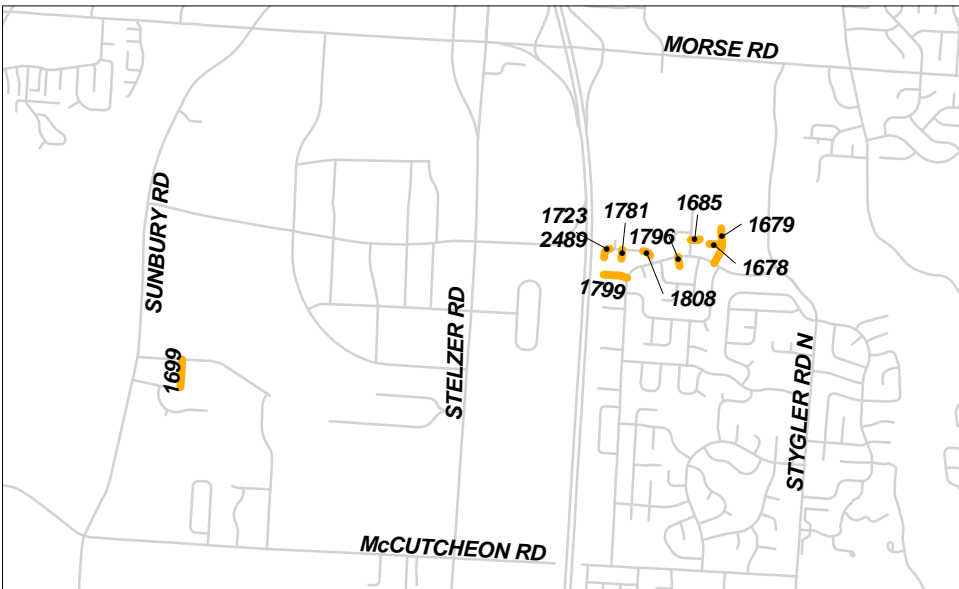
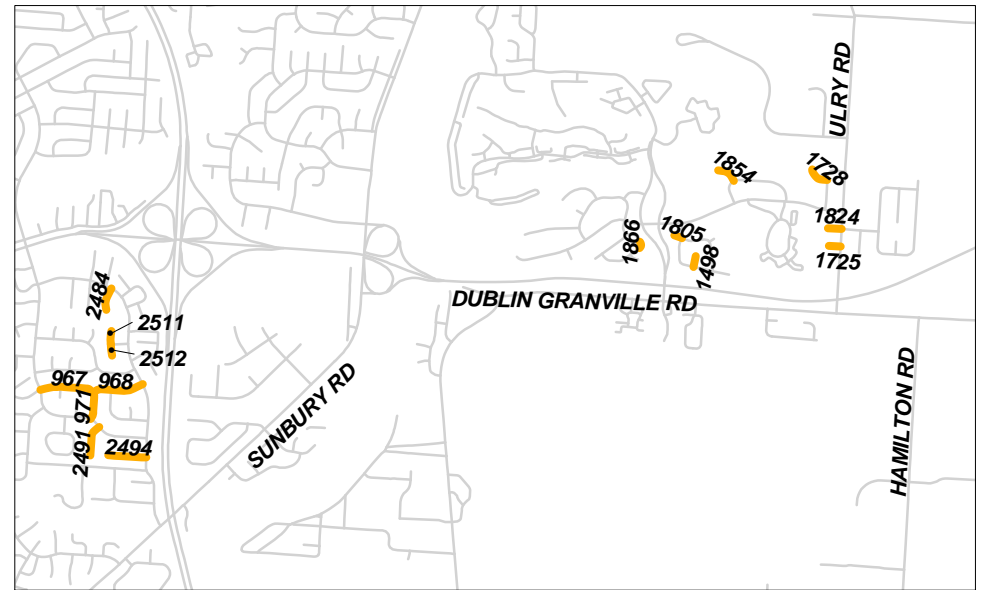
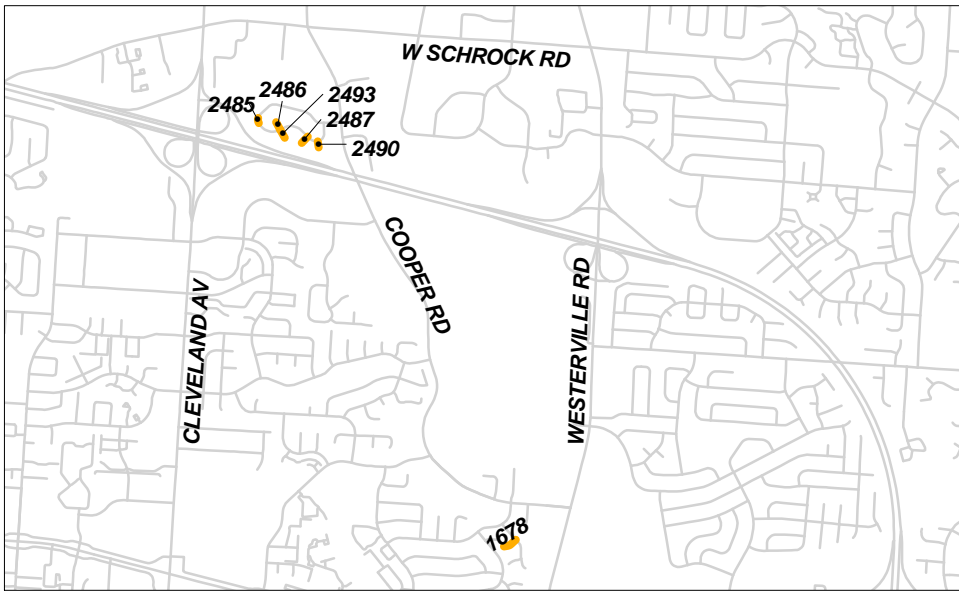
1531 DR.A

STREET LIST WITH DIMENSIONS

ID	REJ. AGENT	EYE BROW	STREET	FROM	TO	ZONE	PAVEMENT DIMENSIONS		
							WIDTHS	LENGTH	AREA (SY)
1723	-	-	TRILBY CT	GALLERY ST	S/ TERM	1	23	287	1,052
1724	-	-	TRIPLE CROWN CT	DEXTER FALLS RD	E/ TERM	3	23	164	420
2527	-	-	TRIPLE CROWN CT	TRIPLE CROWN CT	N/ TERM	3	23	120	643
2528	-	-	TRIPLE CROWN CT	TRIPLE CROWN CT	S/ TERM	3	23	122	636
1725	-	-	ULRY CT	ULRY RD	W/TERM	1	23	200	815
1727	-	-	WEMBLEY CT	DEEPWOOD DR	W/ TERM	4	23	153	792
1728	-	-	WENA WAY	MARDELA DR	N TERM	1	23	356	1,091
2501	-	*	WHITE BARK PL	@WHITE BARK PL	@WHITE BARK PL	3	-	50	415
1730	-	-	WHITE BARK PL	LIVE OAK PL	N/ TERM	3	23 - 33	523	1,735
1731	-	-	WHITEWOOD CT	CHERRYFIELD AV	S/ TERM	2	23	238	930
1733	-	*	WHITFIELD DR	@ GURTIS DR	@ GURTIS DR	4	-	65	581
1732	-	-	WHITFIELD DR	@ WHITFIELD DR	@ WHITFIELD DR	4	-	85	680
1736	-	-	YORKDALE LN	ERINDALE DR	N/TERM	4	23 - 84	296	960

STREET COUNT: 95

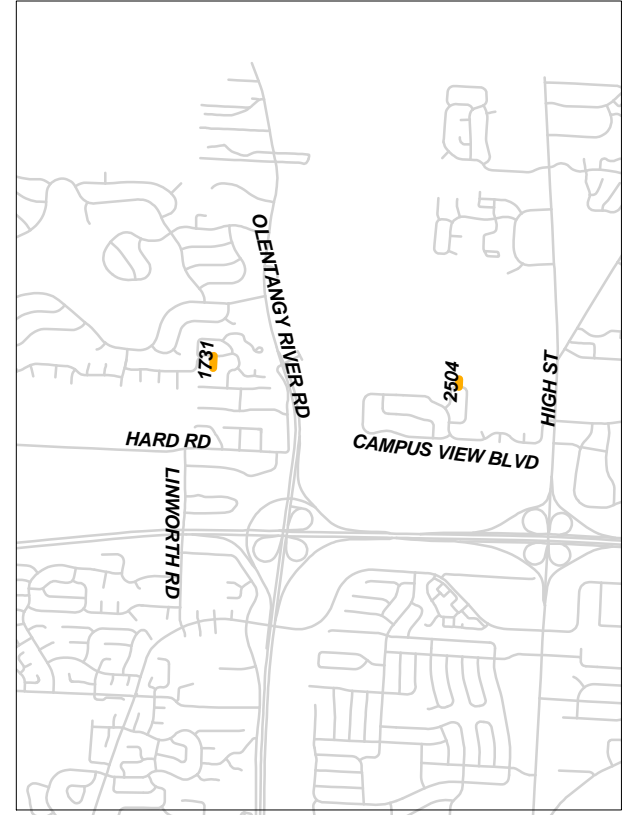
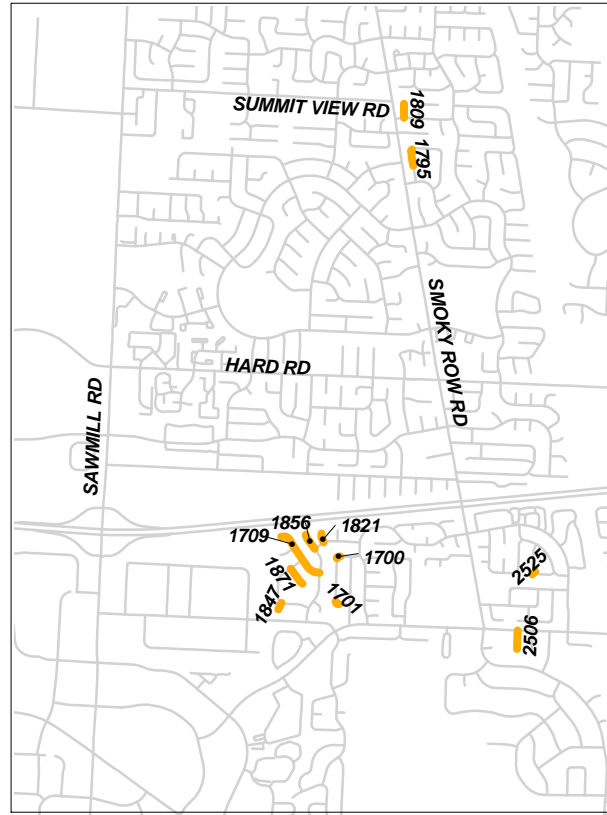
28,593 101,511



**CITY OF COLUMBUS
TRANSPORTATION DIVISION
PAVEMENT MANAGEMENT GROUP**

**CONCRETE REPAIR AND JOINT SEAL - 2003
1531 DR. A**

**ZONE 1
NORTHEAST ZONE
LOCATION MAP**

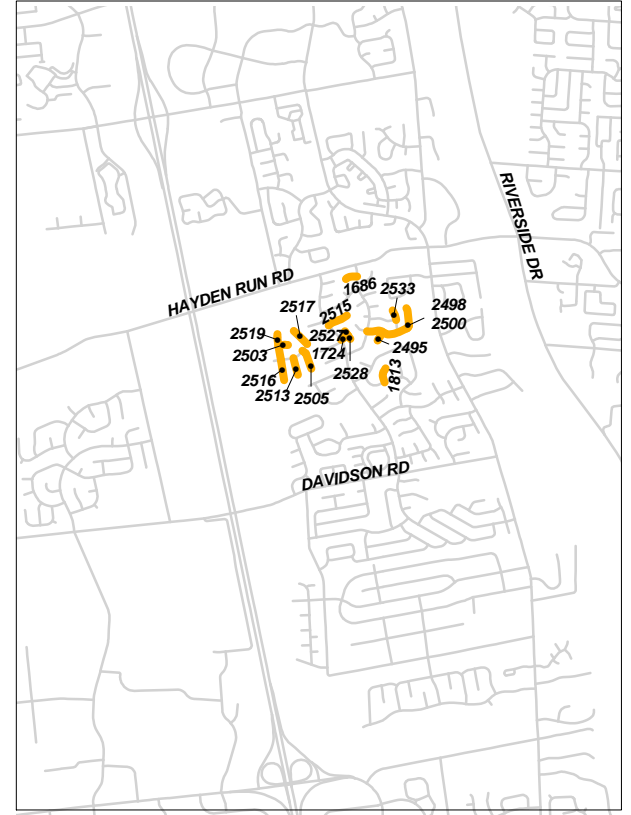
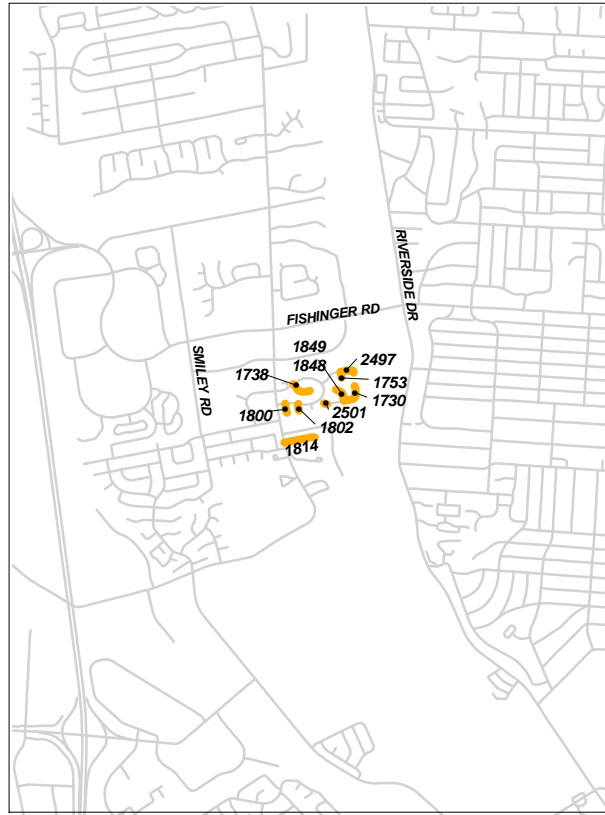
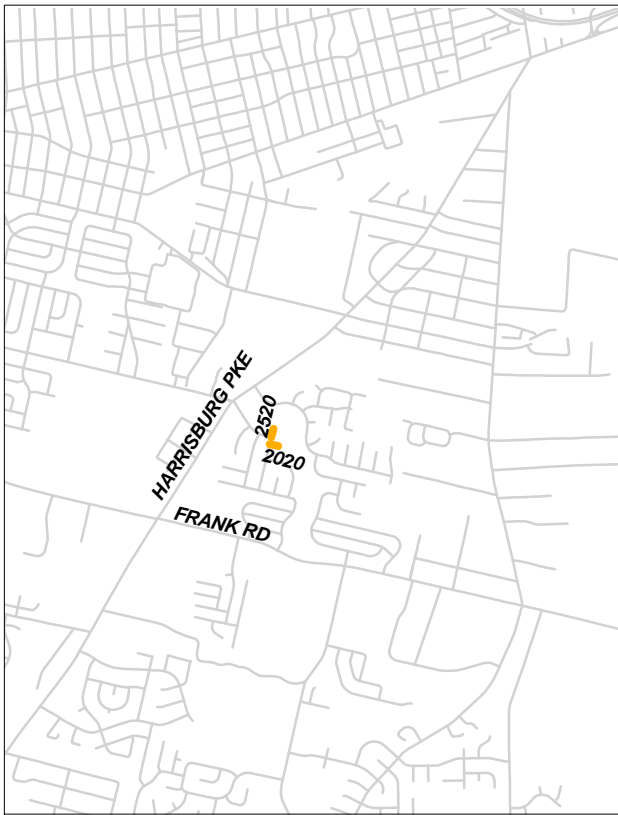


**CITY OF COLUMBUS
TRANSPORTATION DIVISION
PAVEMENT MANAGEMENT GROUP**



**CONCRETE REPAIR AND JOINT SEAL - 2003
1531 DR. A**

**ZONE 2
NORTHWEST ZONE
LOCATION MAP**

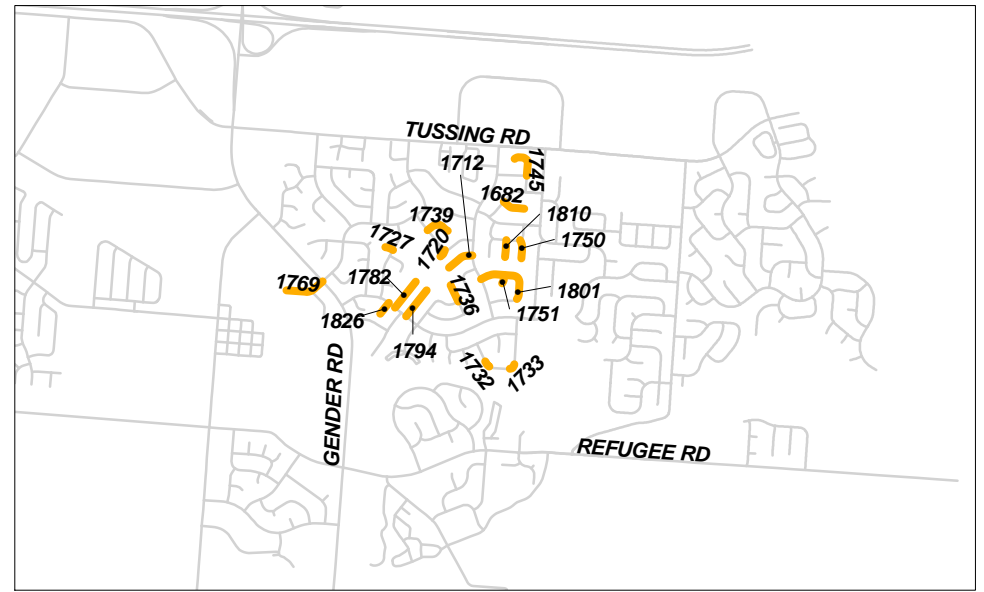


**CITY OF COLUMBUS
TRANSPORTATION DIVISION
PAVEMENT MANAGEMENT GROUP**



**CONCRETE REPAIR AND JOINT SEAL - 2003
1531 DR. A**

**ZONE 3
SOUTHWEST ZONE
LOCATION MAP**



**CITY OF COLUMBUS
TRANSPORTATION DIVISION
PAVEMENT MANAGEMENT GROUP**

**CONCRETE REPAIR AND JOINT SEAL - 2003
1531 DR. A**

**ZONE 4
SOUTHEAST ZONE
LOCATION MAP**