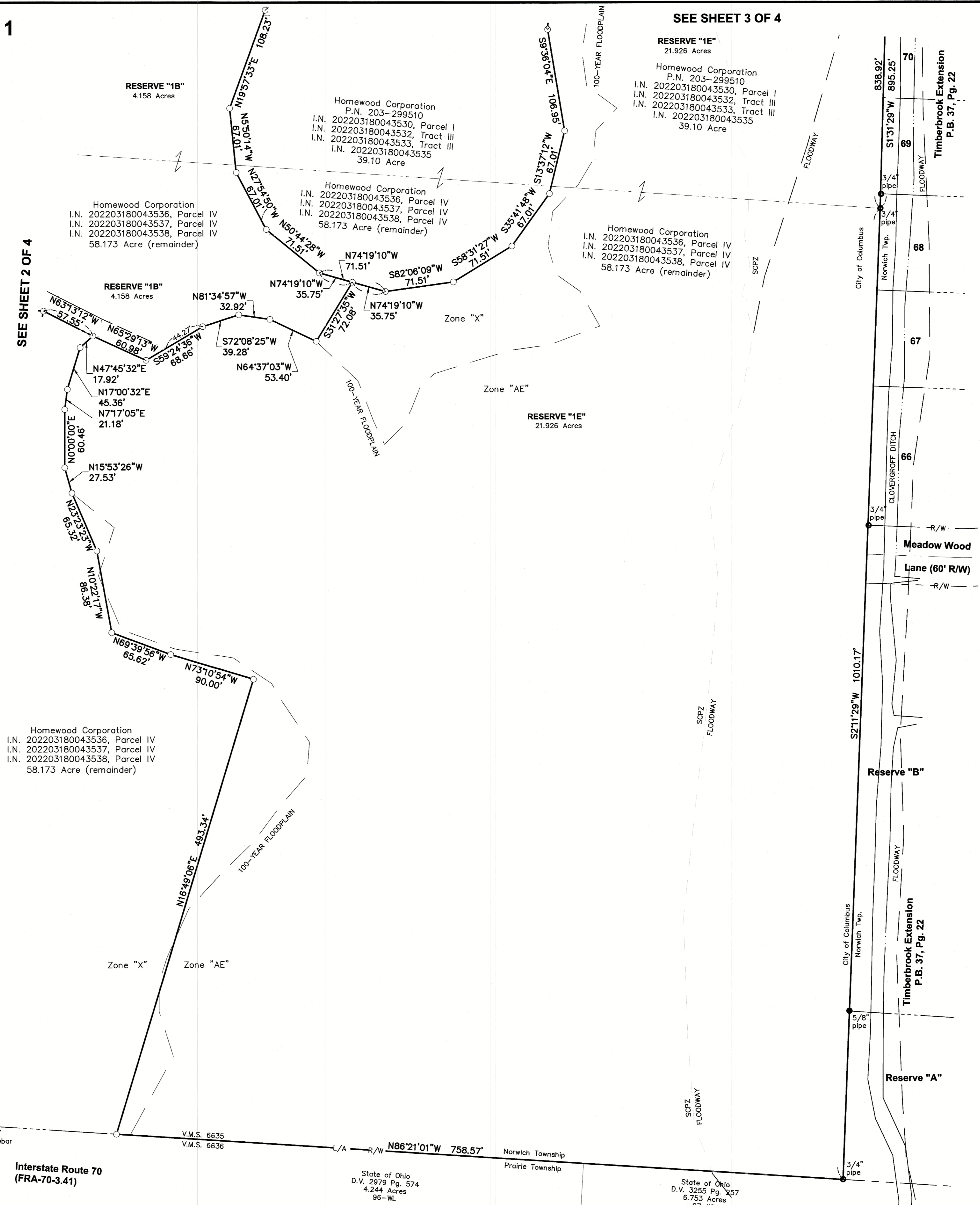


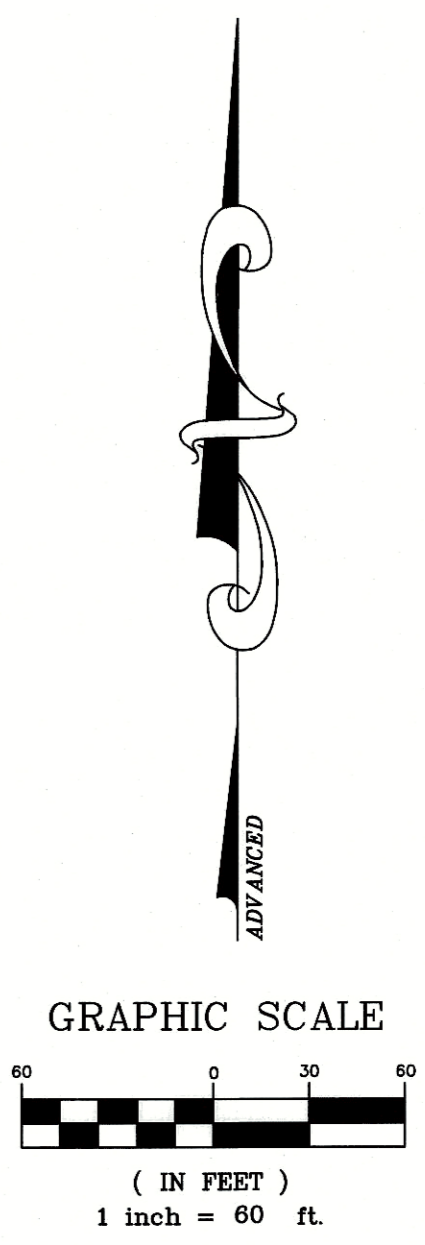
RENNER PARK SECTION 1

VIRGINIA MILITARY SURVEY NO. 6635
COLUMBUS--HILLIARD, NORWICH TOWNSHIP,
FRANKLIN COUNTY, OHIO


SEE SHEET 3 OF 4



SEE SHEET 2 OF 4



- LEGEND**
- = IRON PIN SET
 - ⊙ = PERMANENT MARKER
 - ⊠ = PK NAIL SET
 - = IRON PIN FOUND
 - ⊠ = PK NAIL FOUND
 - "DRAIN. ESMT" = DRAINAGE EASEMENT
 - "ESMT." = EASEMENT
 - "DRAIN/ACCESS/PATH ESMT." = DRAINAGE/ACCESS/PATH EASEMENT
 - "SCP/RAIN. ESMT." = STORMWATER CONTROL PRACTICE (SCP)/DRAINAGE EASEMENT

FINAL PLAT	
	
ADVANCED CIVIL DESIGN ENGINEERS SURVEYORS	
PLAN PREPARED BY: JEP CHECKED BY: JEP 781 Science Blvd., Suite 100 Gahanna, Ohio 43230 ph 614.428.7750 fax 614.428.7755	
DATE: June 28, 2022	SHEET 4 / 4 JOB NO.: 21-0009-606

Z:\21-0001-1171\DWG\PRODUCTION DRAWINGS\SURVEY\Plats\Sec 1\0001-1171 Harmony Final Plat Sec 1.dwg SHEET 4 Jun 28, 2022 - 11:44:04am jphelps

State of Ohio
D.V. 2979 Pg. 574
4.244 Acres
96-WL

State of Ohio
D.V. 3255 Pg. 257
6.753 Acres
97-WL