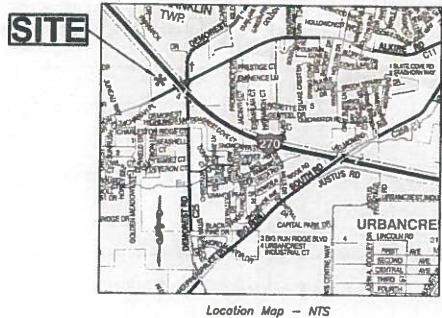


**6.4± ACRE ANNEXATION FROM THE  
TOWNSHIP OF JACKSON TO  
THE CITY OF COLUMBUS**  
Township of Jackson, Franklin County, Ohio  
Survey No. 1389  
Virginia Military Survey




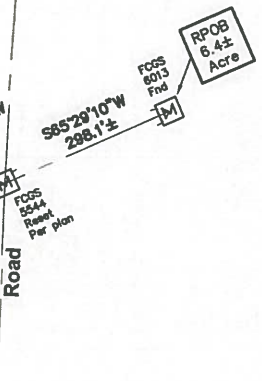
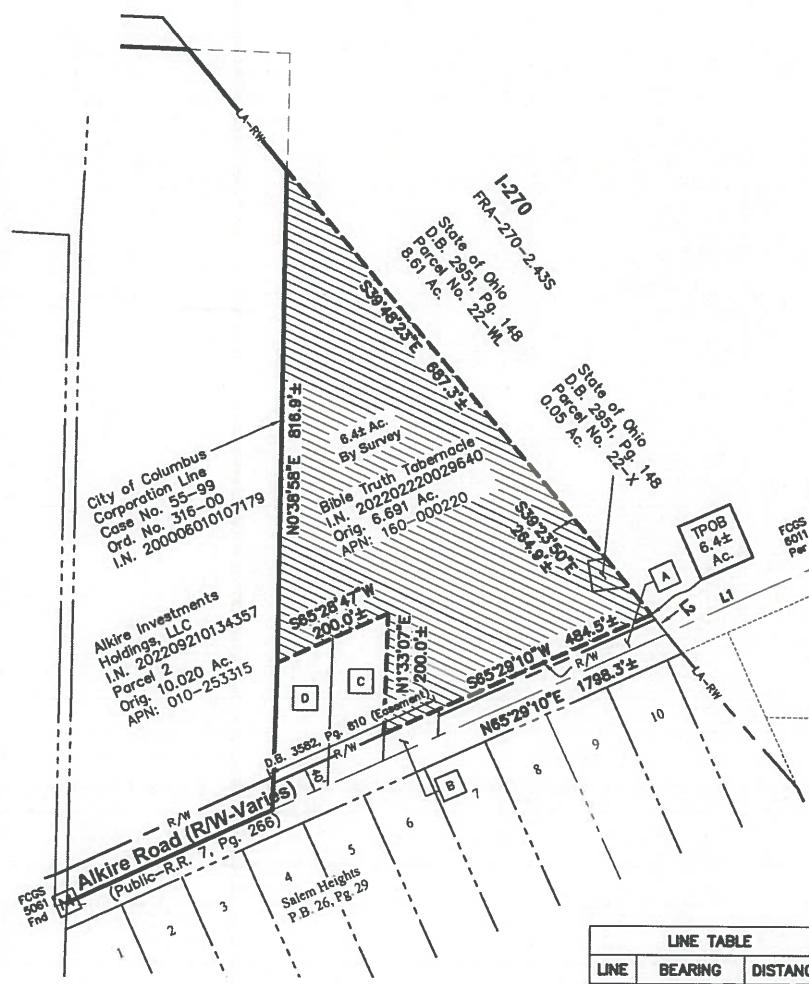
**RECEIVED**

MAR 01 2023

Franklin County Engineer  
Cornell R. Robertson, P.E., P.S.

ANNEXATION  
PLAT & DESCRIPTION  
ACCEPTABLE  
CORNELL R. ROBERTSON, P.E., P.S.  
FRANKLIN COUNTY ENGINEER

By JAH Date 03/01/2023




| LINE TABLE |             |          |
|------------|-------------|----------|
| LINE       | BEARING     | DISTANCE |
| L1         | S65°29'10"W | 308.7'±  |
| L2         | N39°23'50"W | 41.4'±   |

- A** Franklin County Commissioners  
I.N. 202302280019063  
0.367 Ac.
- B** Edward & Clarice L. Wanek  
D.B. 1603, Pg. 622  
D.B. 2086, Pg. 324  
0.092 Ac.
- C** Jose M. Gonzalez Solano & Carmelina Hernandez Martinez  
I.N. 202110120183685  
0.561 Ac.  
APN: 160-001335
- D** Kenneth P. Prater & Florence A. Prater  
I.N. 200210040249780  
0.561 Ac.  
APN: 160-000127

Length of Contiguity: 816.9± feet  
Total Length of Perimeter: 2,653.9± feet  
Percentage of Contiguity : 30.8±%

No islands of township property are created by this annexation.

- Legend**
- Area to be Annexed
  - Existing City of Columbus Corp Line
  - Proposed City of Columbus Corp Line



Douglas R. Hock, P.S. 7661      Date: 3/1/23  
Advanced Civil Design, Inc  
781 Science Boulevard,  
Suite 100  
Cahanna, OH 43230  
Phone 614-428-7750  
Job No.: 22-0269-128  
Date: 01/12/23

Z:\22-0269-128\DWG\PRODUCTION DRAWINGS\SURVEY\22-0269-128 annex rev1.dwg page 1 Mar 01, 2023 - 8:07:38am dbichham