











Northeast Area Plan

Proposed Land Use

	Low Density Residential - max. 8 - 9 du/acre
	Medium Density Residential
	Open Space/Park
	Golf Course
	Institutional: School, Church, Governmental

	Mixed Use: Warehouse, Office, Retail
	Office, Airport Related
	Commercial Retail
	Industrial
	Light Industrial, Office

Z04-061