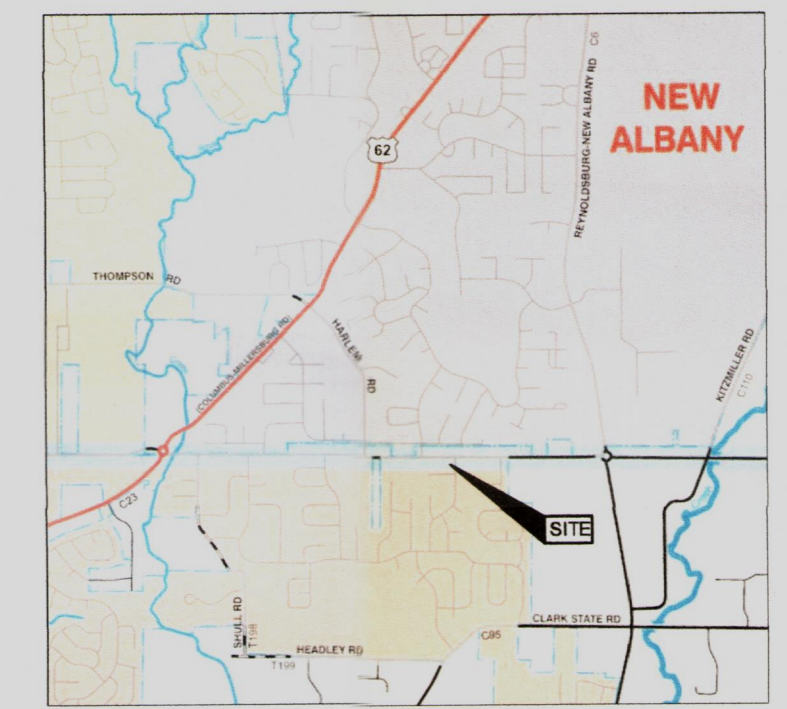
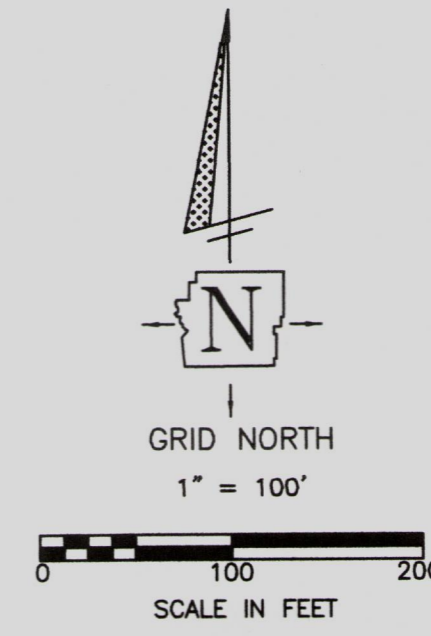
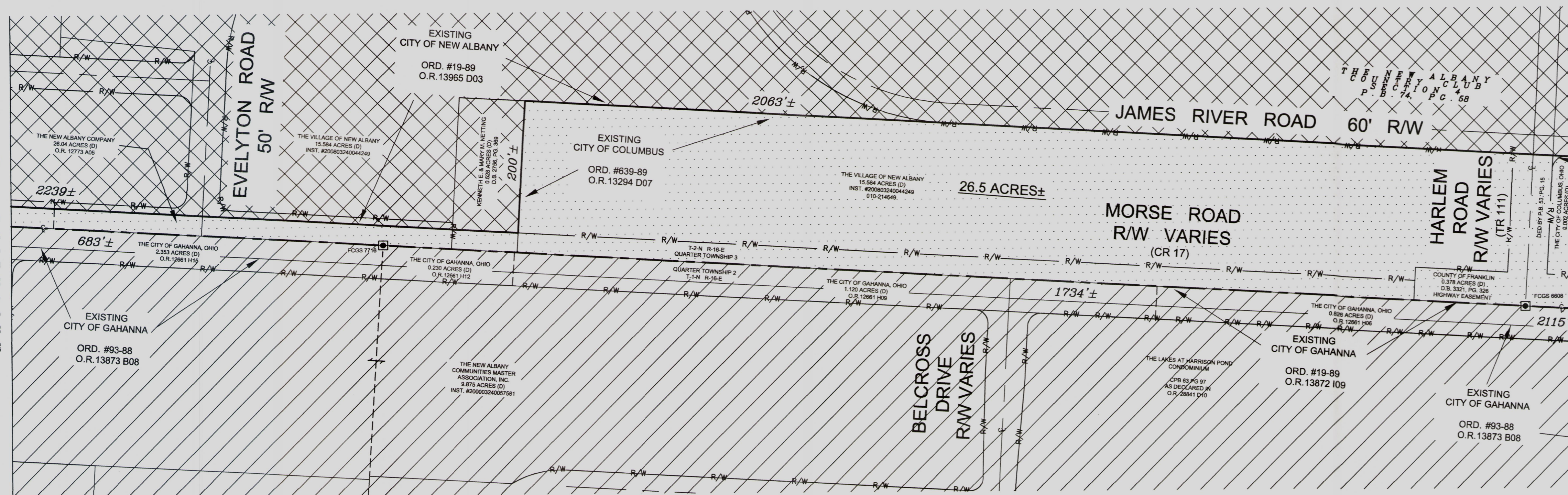
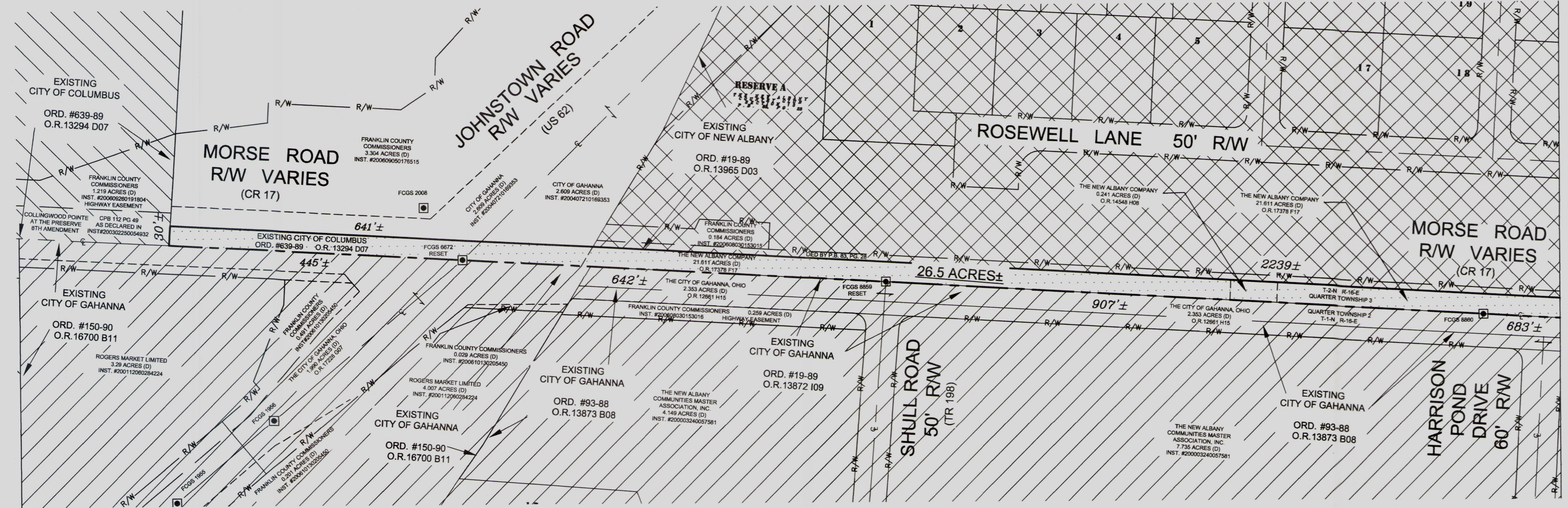


BOUNDARY ADJUSTMENT PLAT OF 26.5 ACRES +/- FROM THE CITY OF COLUMBUS TO THE CITY OF NEW ALBANY

SITUATE IN THE STATE OF OHIO, COUNTY OF FRANKLIN, CITY OF COLUMBUS,
BEING PART OF QUARTER TOWNSHIP 3, TOWNSHIP 2, RANGE 16 &
QUARTER TOWNSHIP 4, LOT 33, TOWNSHIP 2, RANGE 16



THE TOTAL LENGTH OF THE ANNEXATION PERIMETER FOR THIS AREA IS 19304 FEET±, OF WHICH 9346 FEET± IS CONTIGUOUS BEING 48% CONTIGUOUS.



LEGEND

- EXISTING CITY OF COLUMBUS
- EXISTING CITY OF GAHANNA
- EXISTING CITY OF NEW ALBANY
- PROPOSED AREA TO BE DETACHED

THIS PLAT WAS PREPARED IN THE OFFICE OF THE FRANKLIN COUNTY ENGINEER BY RYAN J. NICHOLS, OHIO REGISTERED SURVEYOR NO. 8859, FROM THE AVAILABLE RECORDS ON FILE WITHIN THE FRANKLIN COUNTY OFFICES, AND DOES NOT CONSTITUTE INFORMATION OF AN ACTUAL FIELD SURVEY AND IS NOT INTENDED FOR THE TRANSFER OF REAL PROPERTY.

Ryan J. Nichols
RYAN J. NICHOLS P.S.
OHIO REGISTERED SURVEYOR NO. 8859

04/25/2024
DATE


RECEIVED

APR 29 2024

FRANKLIN COUNTY ENGINEER
BRAD FOSTER, P.E., P.S.

ANNEXATION
PLAT & DESCRIPTION
ACCEPTABLE
BRAD FOSTER, P.E., P.S.
FRANKLIN COUNTY ENGINEER

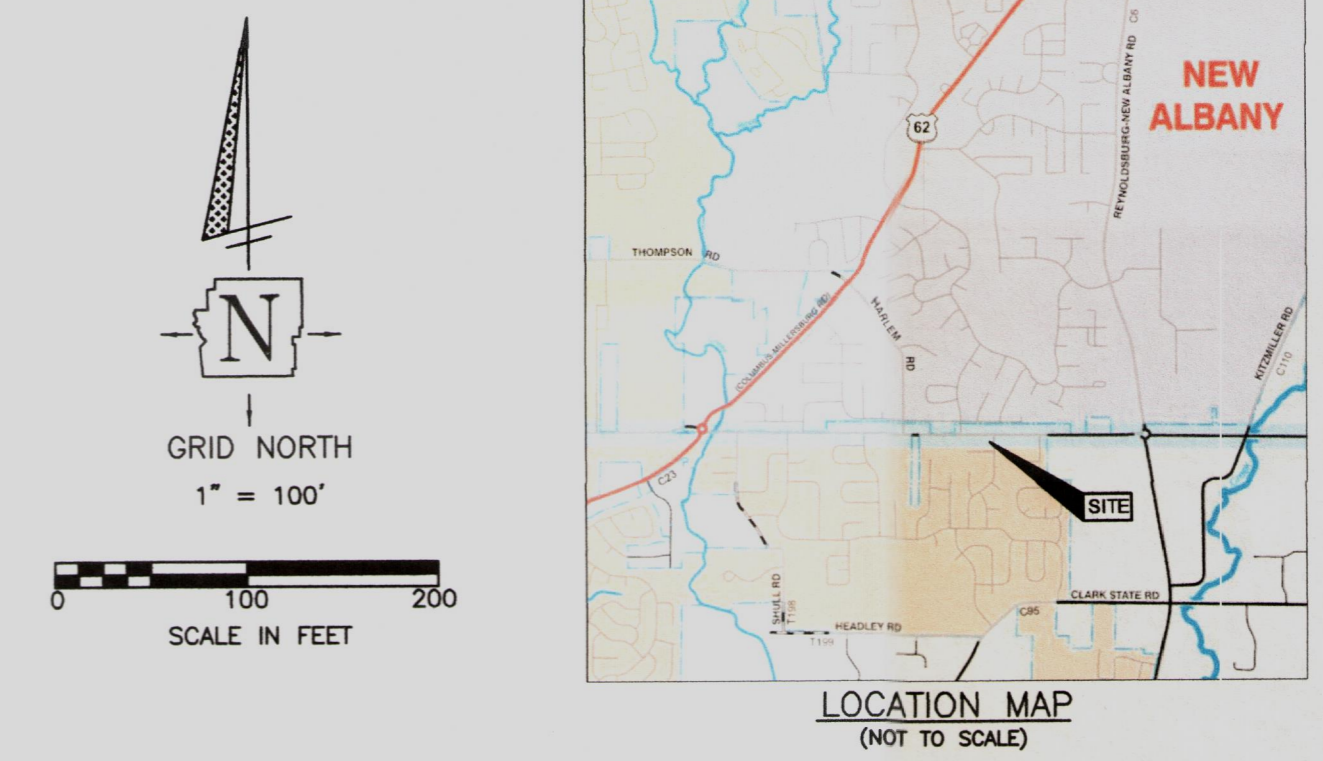
BY: *FM* DATE: 4/29/2024



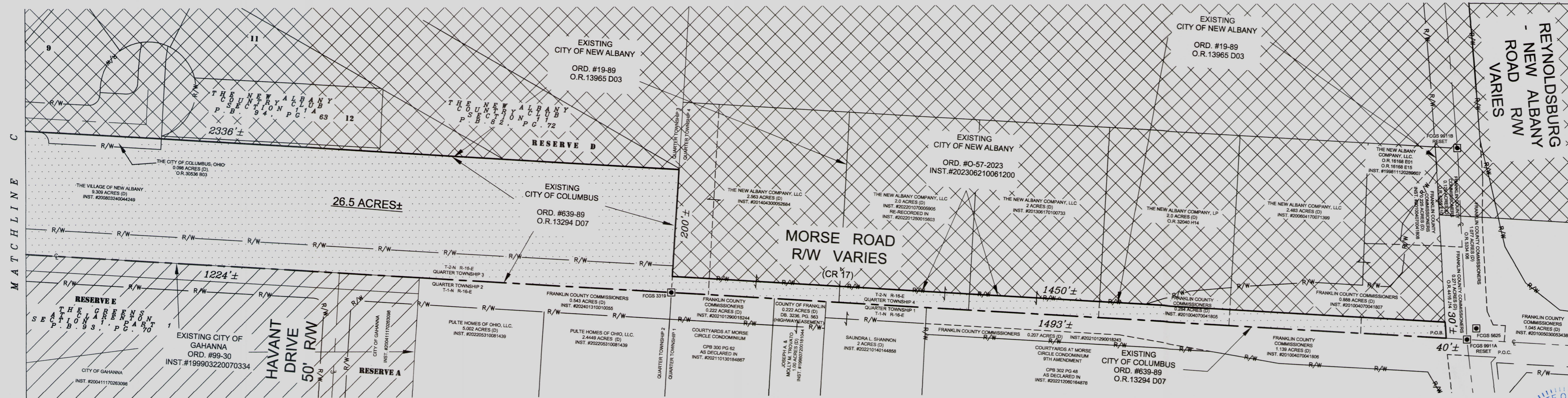
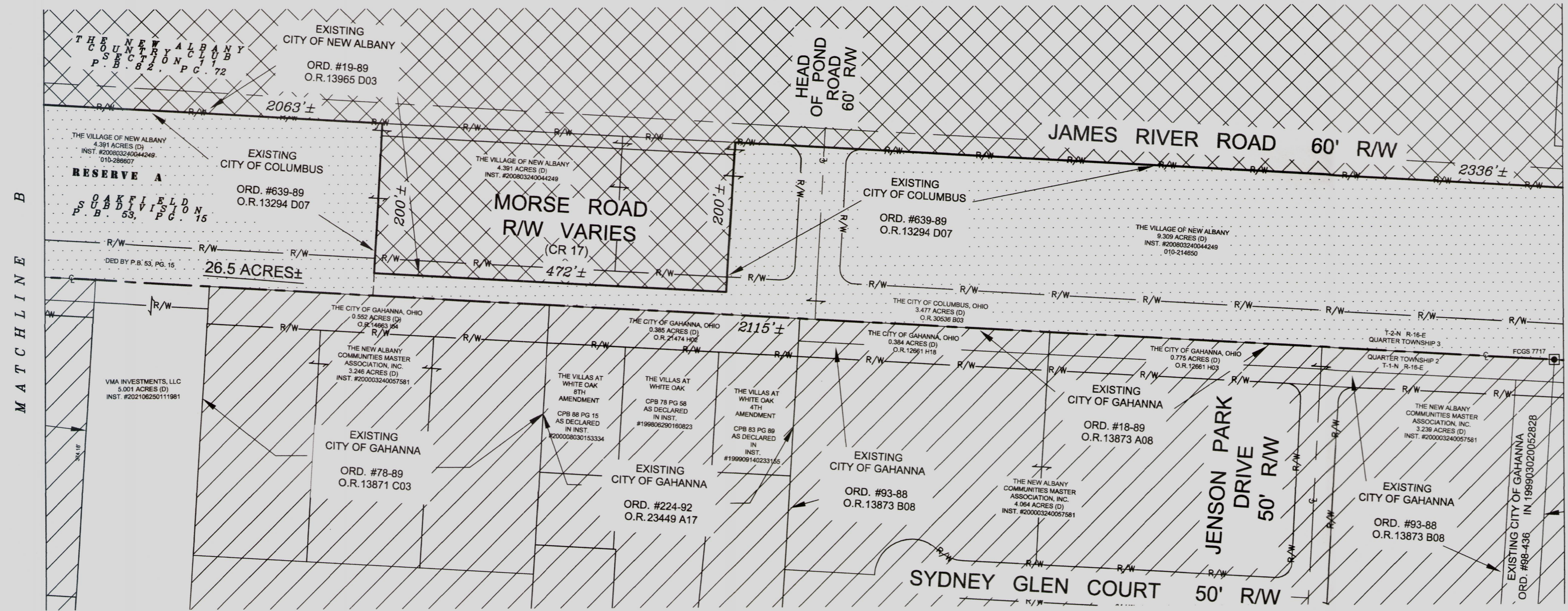
ANNEXATION PLAT

BOUNDARY ADJUSTMENT PLAT OF 26.5 ACRES +/- FROM THE CITY OF COLUMBUS TO THE CITY OF NEW ALBANY

SITUATE IN THE STATE OF OHIO, COUNTY OF FRANKLIN, CITY OF COLUMBUS,
BEING PART OF QUARTER TOWNSHIP 3, TOWNSHIP 2, RANGE 16 &
QUARTER TOWNSHIP 4, LOT 33, TOWNSHIP 2, RANGE 16



THE TOTAL LENGTH OF THE ANNEXATION PERIMETER FOR THIS AREA IS 19304 FEET±, OF WHICH 9346 FEET± IS CONTIGUOUS BEING 48% CONTIGUOUS.



LEGEND

- EXISTING CITY OF COLUMBUS
- EXISTING CITY OF GAHANNA
- EXISTING CITY OF NEW ALBANY
- PROPOSED AREA TO BE DETACHED

THIS PLAT WAS PREPARED IN THE OFFICE OF THE FRANKLIN COUNTY ENGINEER BY RYAN J. NICHOLS, OHIO REGISTERED SURVEYOR NO. 8859, FROM THE AVAILABLE RECORDS ON FILE WITHIN THE FRANKLIN COUNTY OFFICES, AND DOES NOT CONSTITUTE INFORMATION OF AN ACTUAL FIELD SURVEY AND IS NOT INTENDED FOR THE TRANSFER OF REAL PROPERTY.

Ryan J. Nichols
RYAN J. NICHOLS P.S.
OHIO REGISTERED SURVEYOR NO. 8859

DATE
01/25/2024



ANNEXATION PLAT