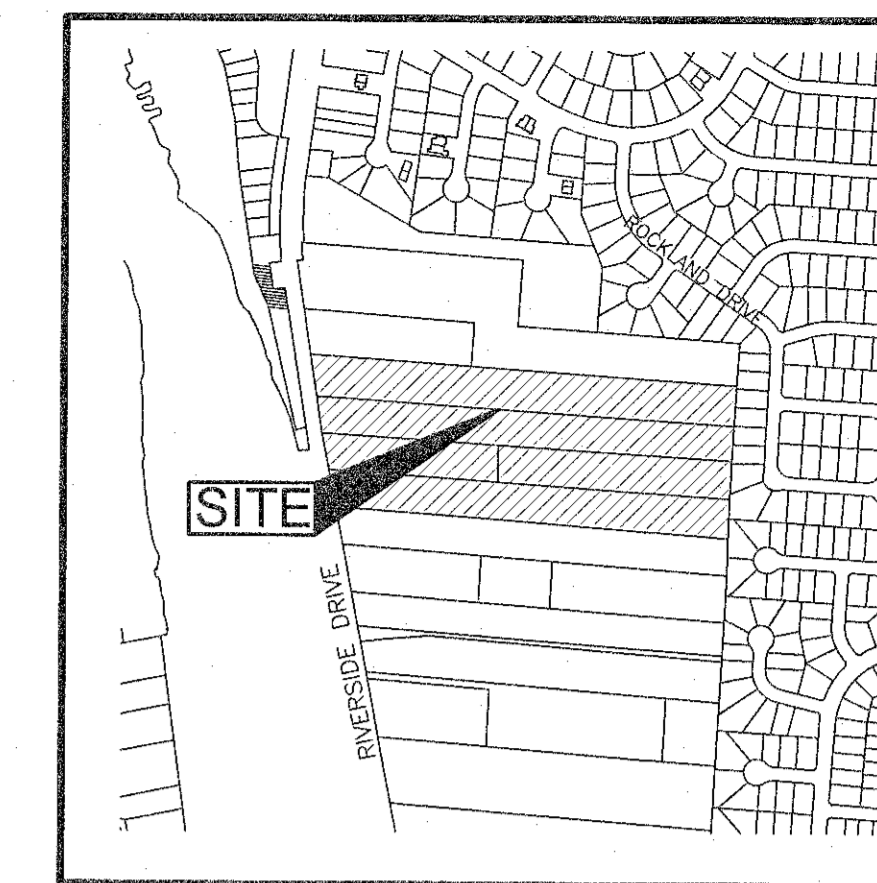


PROPOSED ANNEXATION OF 20.2± ACRES

FROM: TOWNSHIP OF PERRY
 TO: CITY OF COLUMBUS
 LOT 14, QUARTER TOWNSHIP 3, TOWNSHIP 2, RANGE 19
 UNITED STATES MILITARY LANDS
 TOWNSHIP OF PERRY, COUNTY OF FRANKLIN, STATE OF OHIO



LOCATION MAP AND BACKGROUND DRAWING
 Not to Scale

STEVEN R. KERBER AND PHYLIS E. KERBER
 2.563 AC. (DEED)
 O.R. 5081H16

DAVID J. BADDOUR
 5.000 AC. (DEED)
 I.N. 200804280064639

KERRE A. KAMMERER
 5.721 AC. (DEED)
 I.N. 201005280068723
 A.P.N. 212-000421
 Address: 5610

RANDY WALKER AND CHRISTINE K. WALKER
 4.956 AC. (DEED)
 I.N. 201103250040929
 A.P.N. 212-000166
 Address: 5602

20.2± AC.

MAJDA M. HORN AND GERALD HORN
 5 AC. (DEED)
 I.N. 201701230011507
 A.P.N. 212-000024
 Address: 5612

3.244 AC. (DEED)
 I.N. 201707280103348

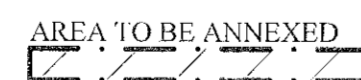
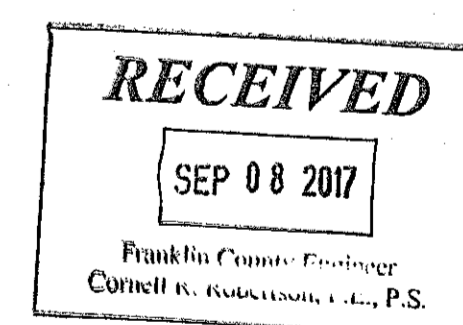
A.P.N. 212-000423
 Address: 5586

EPCON RIVERSIDE, LLC
 5.013 AC. (DEED)
 I.N. 201707050090534

THE HARMET CHAWLA FIRST FAMILY LIMITED PARTNERSHIP
 5 AC. (DEED)
 I.N. 199810060255399

LOT 320
 LOT 319
 CITY OF COLUMBUS CORPORATION LINE
 ORDINANCE NO. 391-73
 MISC. VOL. 159, P. 392
 LOT 318
 RIVERSIDE HILLS
 SECTION 8
 P.B. 57, P. 87
 LOT 317
 LOT 316
 LOT 315
 LOT 314
 CITY OF COLUMBUS CORPORATION LINE
 ORDINANCE NO. 391-73
 MISC. VOL. 159, P. 392
 CITY OF COLUMBUS CORPORATION LINE
 ORDINANCE NO. 163, P. 656
 LOT 739
 RIVERSIDE GREEN
 SOUTH SECTION 20
 P.B. 63, P. 43

ANNEXATION
 PLAT & DESCRIPTION
 ACCEPTABLE
 CORNELL R. ROBERTSON, P.E., P.S.
 FRANKLIN COUNTY ENGINEER
 By: *CR* Date: 9/8/17




EXISTING CITY OF COLUMBUS CORPORATION LINE

PROPOSED CITY OF COLUMBUS CORPORATION LINE

Contiguity Note:
 Total perimeter of annexation area is 4266 ± feet, of which 568 ± feet is contiguous with The City of Columbus by Ordinance Numbers 602-74, and 391-73, giving 13% perimeter contiguity.

Note:
 This annexation does not create islands of unincorporated areas within the limits of the area to be annexed.



By: *John C. Dodgion*
 John C. Dodgion
 Professional Surveyor No. 8069

09/08/2017
 Date

| | | |
|---|-----------------|-------------|
| EMHT | | |
| Evans, Mechwart, Hambleton & Tilton, Inc. Engineers • Surveyors • Planners • Scientists 5500 New Albany Road, Columbus, OH 43254 Phone: 614.775.4500 Toll Free: 888.775.3648 | | |
| emht.com | | |
| Date: | August 25, 2017 | |
| Scale: | 1" = 60' | |
| Job No: | 2017-1003 | |
| Sheet: | 1 of 1 | |
| REVISIONS | | |
| MARK | DATE | DESCRIPTION |
| | | |
| | | |
| | | |
| | | |