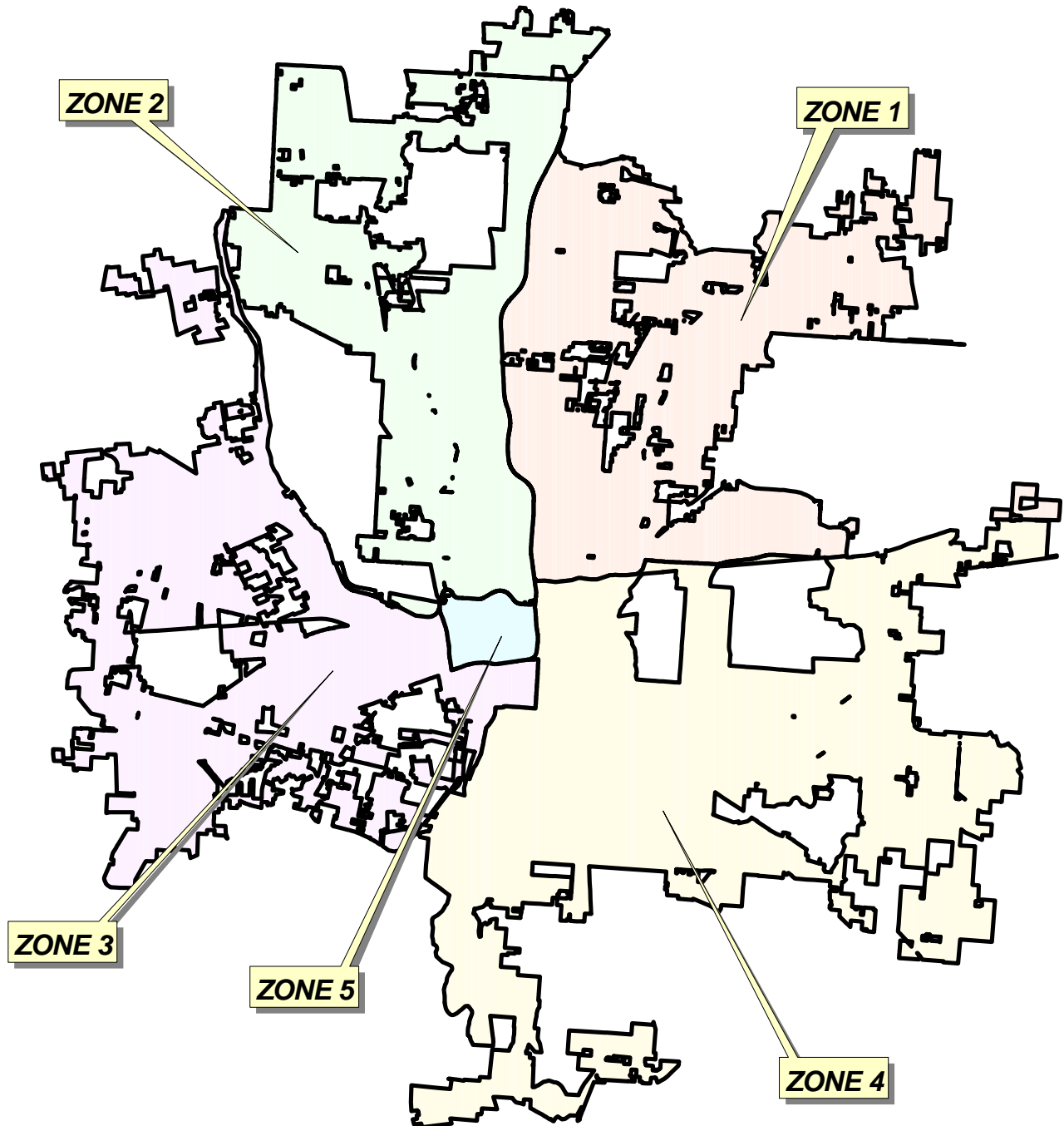


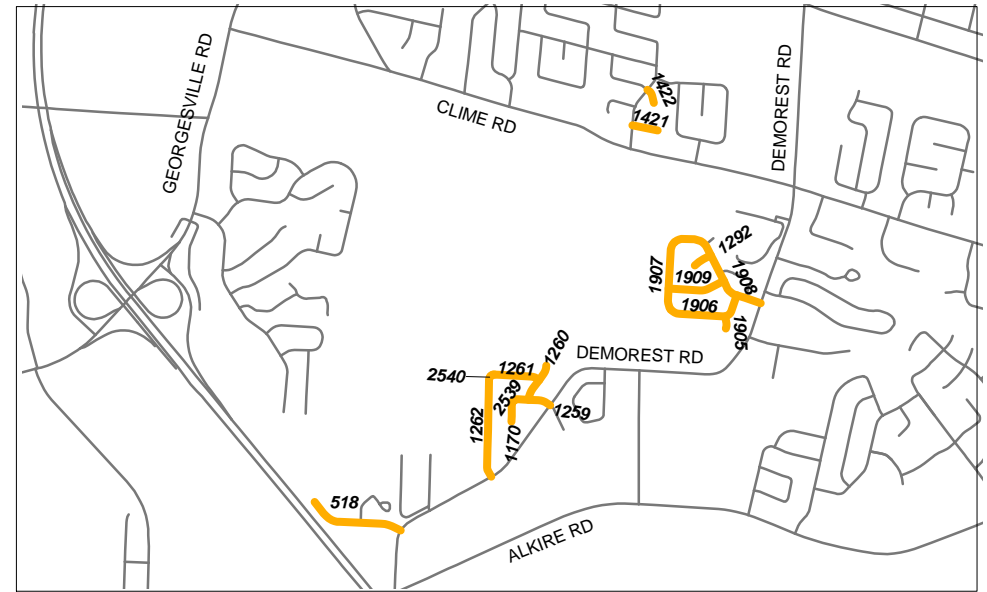
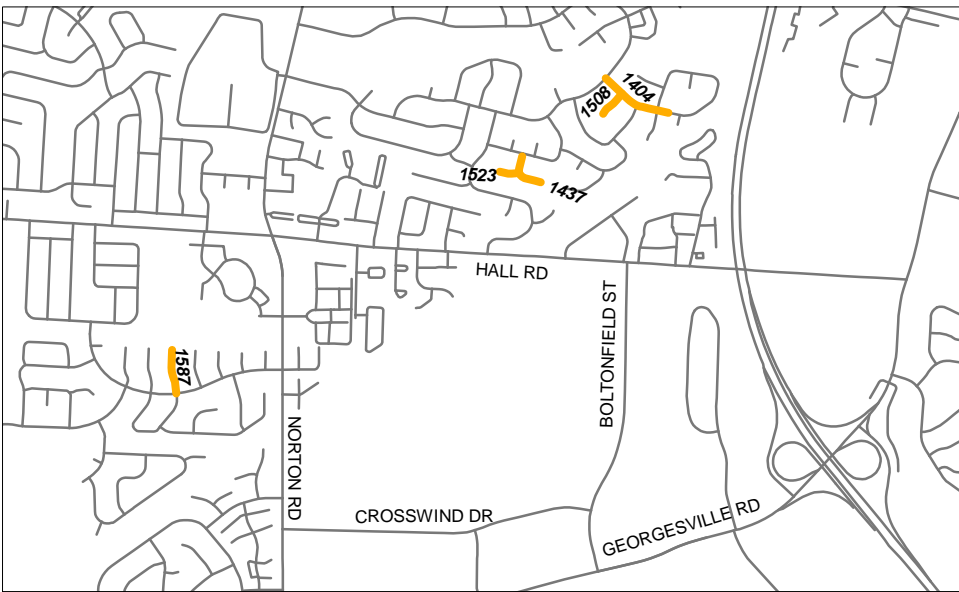
**CITY OF COLUMBUS
TRANSPORTATION DIVISION
PAVEMENT MANAGEMENT GROUP**



ZONE LOCATION MAP

**RESURFACING 2003 PROJECT 2
1534 DR. A**



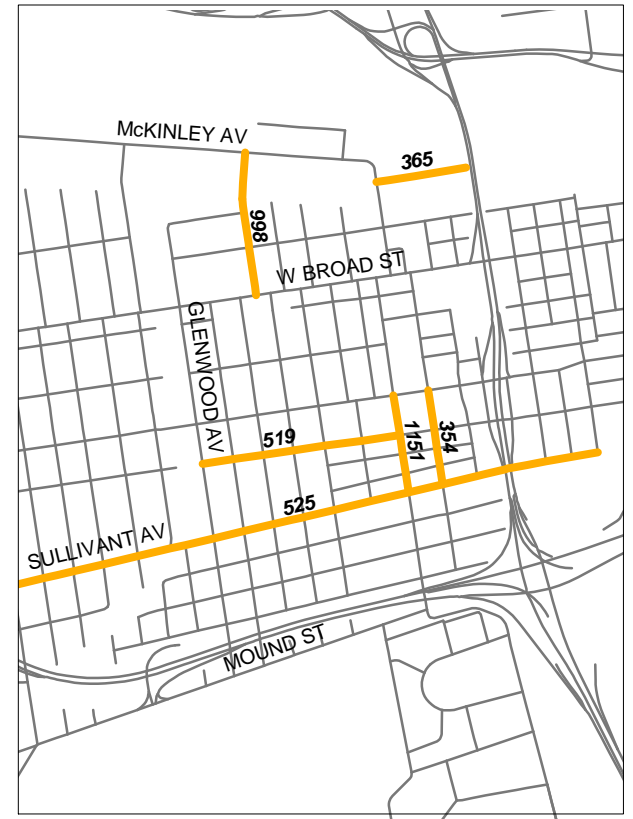
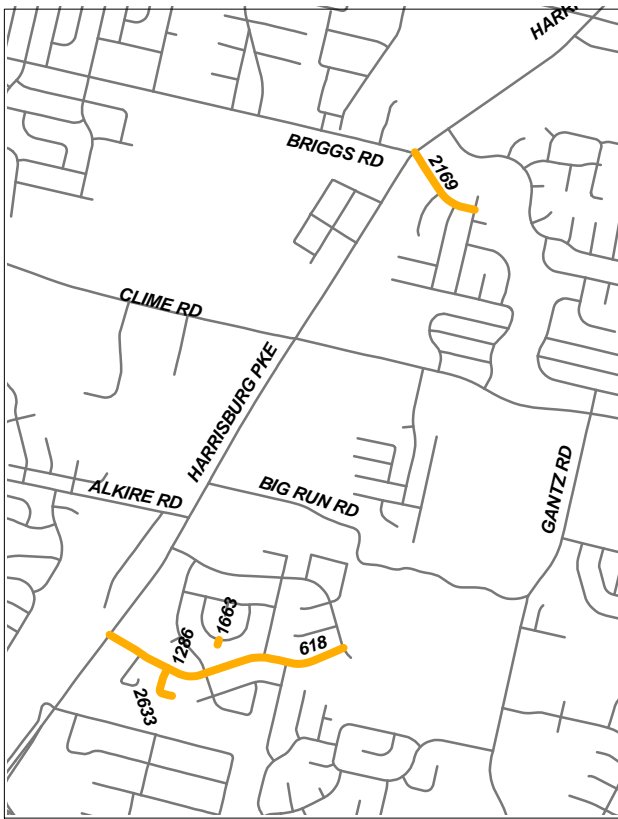


**CITY OF COLUMBUS
TRANSPORTATION DIVISION
PAVEMENT MANAGEMENT GROUP**

**RESURFACING 2003
PROJECT 2
1534 DR. A**

**ZONE 3
SOUTHWEST ZONE
LOCATION MAP**





**CITY OF COLUMBUS
TRANSPORTATION DIVISION
PAVEMENT MANAGEMENT GROUP**



**2003 RESURFACING
PROJECT 2
1534 DR. A**

**ZONE 3
SOUTHWEST LOCATION MAP**

**TRANSPORTATION DIVISION
DESIGN SECTION - PAVEMENT MANAGEMENT GROUP**

RESURFACING 2003 PROJECT 2

1534 DR.A

STREET LIST WITH DIMENSIONS

ID	REJ. AGENT	EYE BROW	STREET	FROM	TO	ZONE	PAVEMENT DIMENSIONS		
							WIDTHS	LENGTH	AREA (SY)
1421	-	-	ADELBERT DR	WEDGEWOOD DR (ECR)	E/ TERM	3	23 - 50	287	776
1422	-	-	ADELL CT	WEDGEWOOD DR (ECR)	E/ TERM	3	23	197	873
1578	-	-	BELVIDERE AV	DOREN AVE (NCR)	BROAD ST (SFC)	3	24	1,783	5,043
462	-	-	BELVIDERE AV	MOUND ST (NFC)	SULLIVANT AV (SCR)	3	26	2,150	6,822
1576	-	-	BELVIDERE AV	SULLIVANT AVE (NFC)	DOREN AVE (NCR)	3	24	1,381	3,881
618	-	-	BLUE ROCK BLVD	HARRISBURG PIKE (EEP)	RED ROCK BLVD (WFC)	3	33	3,061	11,801
2633	-	*	BLUE ROCK LN	@ BLUE ROCK LANE	@ BLUE ROCK LANE	3	-	-	419
1286	-	-	BLUE ROCK LN	BLUE ROCK BLVD (SCR)	E/ TERM	3	23	450	1,411
1907	-	-	BONNIE RIDGE RD	KLIBRECK DR (SIGN)	GREENOCK RD (SIGN)	3	23	886	2,265
1437	-	-	BOSTON IVY PL	GOLDEN FERN LN (SCR)	E/ TERM	3	23	553	1,719
1262	-	-	CARRIGALLEN LN	DEMAREST RD (NEP)	LONDONDERRY AVE (SIGN)	3	23	1,235	3,176
507	-	-	CHARTER ST	ROBERTS RD (NEP)	1523' N/ ROBERTS RD	3	33	1,493	5,494
508	-	-	CLARENDON AV	BROAD ST (SFC)	SULLIVANT AV (NFC)	3	24	3,365	9,675
354	-	-	DAVIS AV	SULLIVANT AV (NFC)	TOWN ST (SFC)	3	26	946	2,917
1404	-	-	DEEPHOLLOW DR	CHERRY CREEK PKWY S (ECR)	149' E/ IVY BUSH CT	3	23	904	2,670
1260	-	-	DELGANY ST	DONEGAL CT (NFC)	N/ TERM	3	23	469	1,218
1259	-	-	DONEGAL CT	KILDARE PL (SIGN)	DEMAREST RD (WEP)	3	26	450	1,320
66	-	-	EUREKA AV	LINDBERGH DR @ CORP LINE	VANDERBERG AV (SIGN)	3	23	1,240	3,169
1102	-	-	EUREKA AV	VANDERBERG AVE (NFC)	EAKIN RD (SCR)	3	23	217	574

RESURFACING 2003 PROJECT 2

1534 DR.A

STREET LIST WITH DIMENSIONS

ID	REJ. AGENT	EYE BROW	STREET	FROM	TO	ZONE	PAVEMENT DIMENSIONS		
							WIDTHS	LENGTH	AREA (SY)
1909	-	-	GAIRLOCK DR	BONNIE RIDGE RD (EFC)	GREENOCK RD (SFC)	3	23	691	1,805
1292	-	-	GREENOCK CT	S/ TERM	GREENOCK RD (SCR)	3	23	255	858
1908	-	-	GREENOCK RD	BONNIE RIDGE RD (SIGN)	DEMOREST RD (WFC)	3	23	1,437	3,782
1111	-	-	HODGES DR	VANDERBERG AVE (SIGN)	SPAATZ DR (SIGN)	3	23	1,063	2,807
1477	-	-	INTERCHANGE RD	KADERLY DR (WCR)	W/ TERM	3	33	608	2,854
1663	-	*	KELLER PL E	@KELLER PL E	@KELLER PL E	3	-	-	627
2539	-	*	KILDARE PL	@ DONEGAL CT	@ DONEGAL CT	3	-	-	543
1170	-	-	KILDARE PL	DONEGAL CT (SIGN)	S/ TERM	3	26	297	1,189
1905	-	-	KLIBRECK CT	KLIBRECK DR (SCR)	S/ TERM	3	23	166	789
1906	-	-	KLIBRECK DR	GREENOCK RD (SFC)	BONNIE RIDGE RD (SIGN)	3	23	1,000	2,665
1116	-	-	KREBER AV	HODGES DR (EFC)	EUREKA AVE (WFC)	3	23	888	2,308
1587	-	-	LAUREL GREEN PL	BAYTREE DR (NCR)	N/ TERM	3	23	550	1,740
2540	-	*	LONDONDERRY AV	@ CARRIGALLEN LN	@ CARRIGALLEN LN	3	-	-	566
1261	-	-	LONDONDERRY AV	CARRIGALLEN LN @ (SIGN)	DELGANY ST (WFC)	3	23	612	1,584
2169	-	-	OCTOBER RIDGE DR	HARRISBURG PIKE (EEP)	RED LEAF LN (WFC)	3	33	1,040	4,031
1508	-	-	ORCHARD GLEN CT	DEEPHOLLOW DR (SCR)	S/ TERM	3	23	347	1,272
518	-	-	PARKWICK DR	W/ TERM	DEMOREST RD (WEP)	3	20	537	1,213
1139	-	-	REGINA AV	HODGES DR (EFC)	EUREKA AVE (WFC)	3	23	890	2,313
519	-	-	RICH ST	GLENWOOD AV (EFC)	SOUDER AV (WCR)	3	26 - 30	2,064	7,337
365	-	-	RIVER ST	SOUDER AV (ECR)	E/ TERM	3	19	644	1,360
998	-	-	RODGERS AV	BROAD ST (NFC)	McKINLEY AV (SFC)	3	16 - 26	1,483	4,500

RESURFACING 2003 PROJECT 2

1534 DR.A

STREET LIST WITH DIMENSIONS

ID	REJ. AGENT	EYE BROW	STREET	FROM	TO	ZONE	PAVEMENT DIMENSIONS		
							WIDTHS	LENGTH	AREA (SY)
1251	-	-	SAFFORD AV	TERRACE ST (ECR)	WHEATLAND AVE (WCR)	3	19	1,142	2,554
1235	-	-	SAFFORD AV	WHEATLAND AVE (ECR)	WHITETHORNE AVE (WCR)	3	19	1,230	2,689
1150	-	-	SECURITIES ST	CHARTER ST (EFC)	INTERNATIONAL ST (WFC)	3	33	821	3,049
1523	-	-	SILVERBERRY CT	BOSTON IVY PL (WFC)	W/ TERM	3	23	276	1,059
1151	-	-	SOUDER AV	TOWN ST (SFC)	SULLIVANT AVE (NFC)	3	20 - 30	928	2,311
1152	-	-	SPAATZ AV	HODGES DR (SIGN)	E/ TERM	3	23	1,318	3,407
525	-	-	SULLIVANT AV	125' E/ CENTRAL AV	GIFT ST (WFC)	3	31 - 40	6,205	28,493
1159	-	-	SYMINGTON AV	HODGES DR (EFC)	E/ TERM	3	23	1,357	3,526
527	-	-	TWIN CREEKS DR	145' E/ WILSON RD	E/ TERM	3	49	417	2,021
1162	-	-	VANDERBERG AV	EUREKA AV (SIGN)	HODGES AV (SIGN)	3	23	797	2,037
338	-	-	WHITETHORNE AV	MOUND ST (NCR)	SULLIVANT AV (SCR)	3	26	2,190	7,188
1577	-	-	WILSON RD	BROAD ST	VALLEY VIEW DR (SFC)	3	26 - 66	2,932	11,087
STREET COUNT: 52								55,252	180,785