


# RAISED PAVEMENT MARKERS 2005

CITY of COLUMBUS, OHIO  
PUBLIC SERVICE DEPARTMENT  
TRANSPORTATION DIVISION

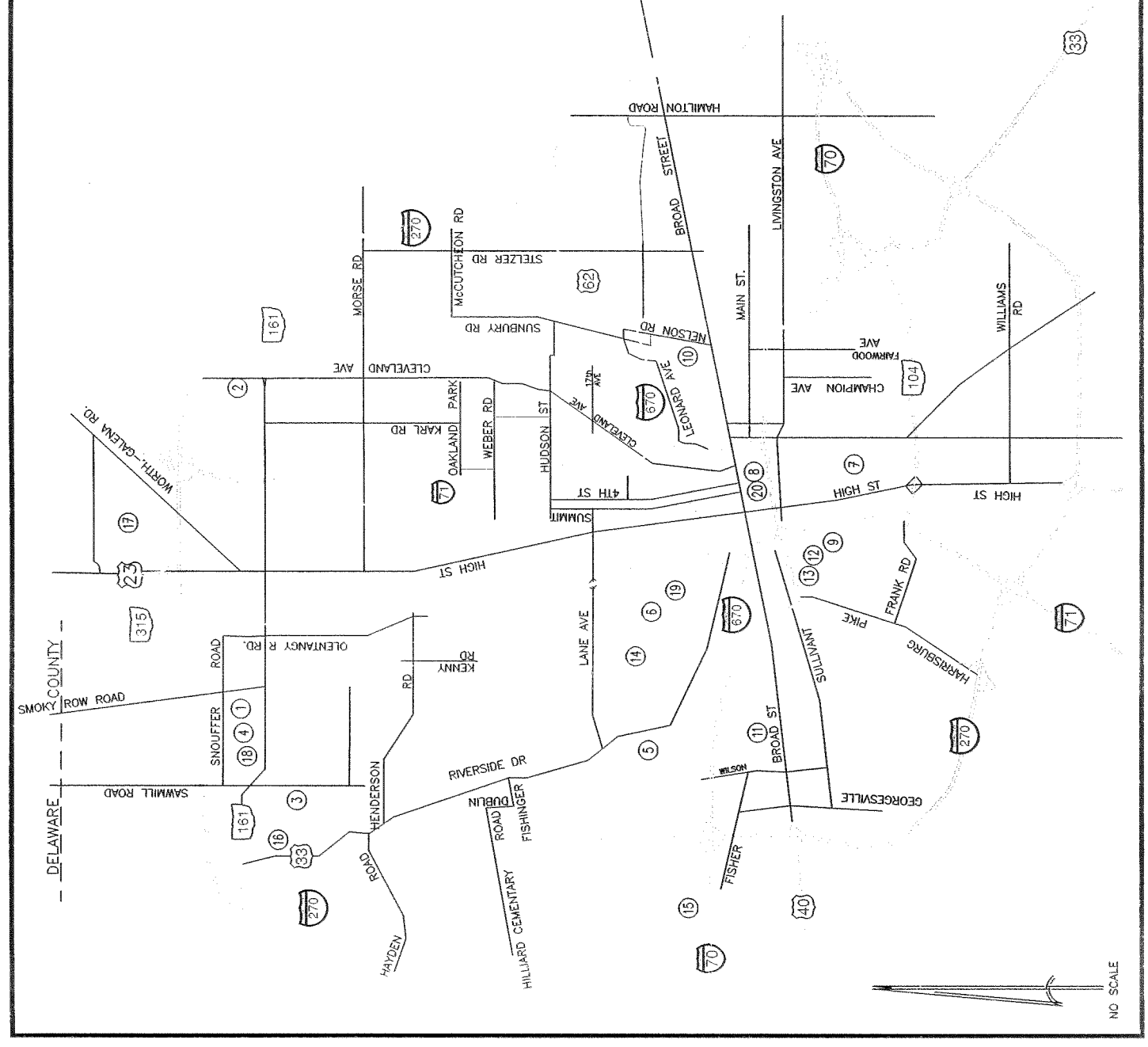
## INDEX of SHEETS

TITLE SHEET	QUANTITY SHEET	TYPICALS
1 BENT TREE BLVD	1	3-5
2 CLEVELAND AV	2	6,7
3 CRANSTON DR	3	8,9
4 FEDERATED BLVD	4	10,11
5 FIFTH AV	5	12,13
6 FIFTH AV	6	14
7 FOURTH ST	7	15
8 GRANT AV	8	16
9 GREENLAWN AV	9	17,18
10 GREENWAY AV	10	19,20
11 HAGUE AV	11	21,22
12 HARMON AV	12	23
13 MOUND ST	13	24-26
14 NORTHWEST BLVD	14	27
15 RENNERT RD	15	28,29
16 RIVERSIDE GREEN DR	16	30,31
17 SANCUS BLVD	17	32
18 SAWMILL PLACE BLVD	18	33
19 THIRD AV	19	34,35
20 THIRD ST	20	36
		37,38

ENGINEER'S SEAL



Signed *Mark D. Roberts*  
Mark D. Roberts No. 63796  
Date *11-3-05*



### PROJECT DESCRIPTION

Project includes furnishing and installing Raised Pavement Markers (RPMs) on various roadways throughout the City of Columbus.

### 2002 SPECIFICATIONS


The City of Columbus, Construction and Material Specifications, 2002 Edition, including all supplements thereto, shall govern all construction items that are a part of this plan except when such specifications are modified by the General Notes or by Construction Details set forth herein the project. The Ohio Department of Transportation, Construction and Material Specifications, 2005 Edition, is referenced for the pavement marking items.

I hereby approve these plans and declare that these improvements will not require the closing of the highway. The maintenance and safety of traffic shall be as set forth on these plans and estimates.

Approved *[Signature]*  
City Engineer, City of Columbus  
Date *11/8/05*

Approved *[Signature]*  
Director of Public Service, City of Columbus  
Date *11/8/05*

Plans Prepared By



PUBLIC SERVICE DEPARTMENT  
TRANSPORTATION DIVISION  
PAVEMENT MARKING SECTION  
109 NORTH FRONT STREET  
COLUMBUS, OHIO 43215

2303 DR.E