



GPD GROUP
 Genoa, Ohio, Schomberg, Barnes & DeWitt, Inc.
 520 South Main Street, Suite 2351
 Akron, Ohio 44311
 330.572.1700 Fax: 330.572.1701
 Copyright: Genoa, Ohio, Schomberg, Barnes & DeWitt, Inc. 2008

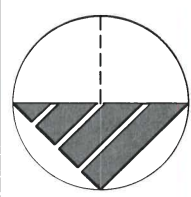
PLAT & DESCRIPTION
 ACCEPTABLE
 CORNELL R. ROBERTSON, P.E., P.S.
 FRANKLIN COUNTY ENGINEER

By Ma/LL Date 6/1/2026

ANNEXATION
PRAIRIE TOWNSHIP
 TO
COLUMBUS, OHIO 43228

JOB NO.
2019059.06

PROJECT MANAGER	DESIGNER
SLM	JEK

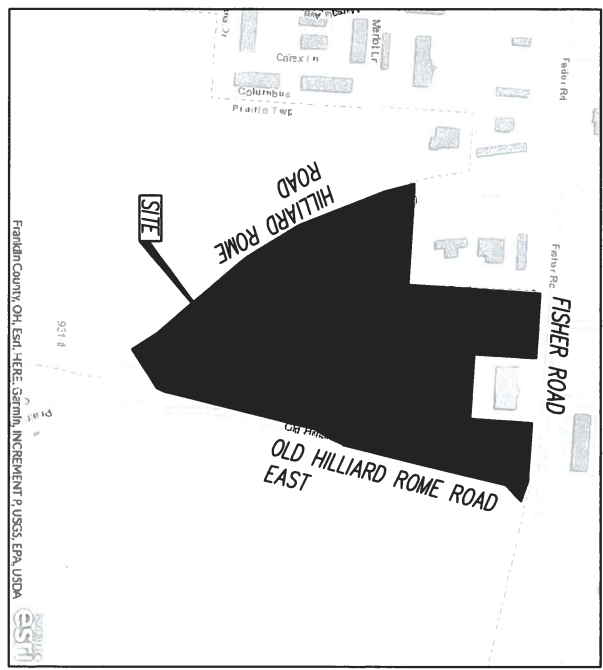
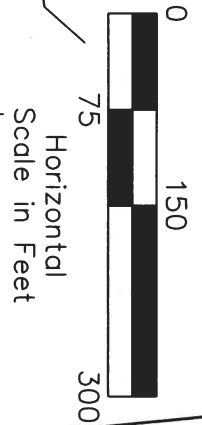


ANNEXATION OF 17.3 ± ACRES

TO THE CITY OF COLUMBUS FROM THE TOWNSHIP OF PRAIRIE
 V.M.S. NOS. 7326 & 1484
 PRAIRIE TOWNSHIP
 COUNTY OF FRANKLIN
 STATE OF OHIO

ANNEXATION
 CASE 01-16
 ORD. 1337-2016
 I.N. 201607010084924

ZEEBOT, LLC
 INSTR. No. 201812210172415
 P.N. 240-000003-00
 PENDING
 ANNEXATION



LOCATION MAP

LEGEND:
 AREA TO BE ANNEXED
 EXISTING CITY OF COLUMBUS CORPORATION LINE
 PROPOSED CITY OF COLUMBUS CORPORATION LINE


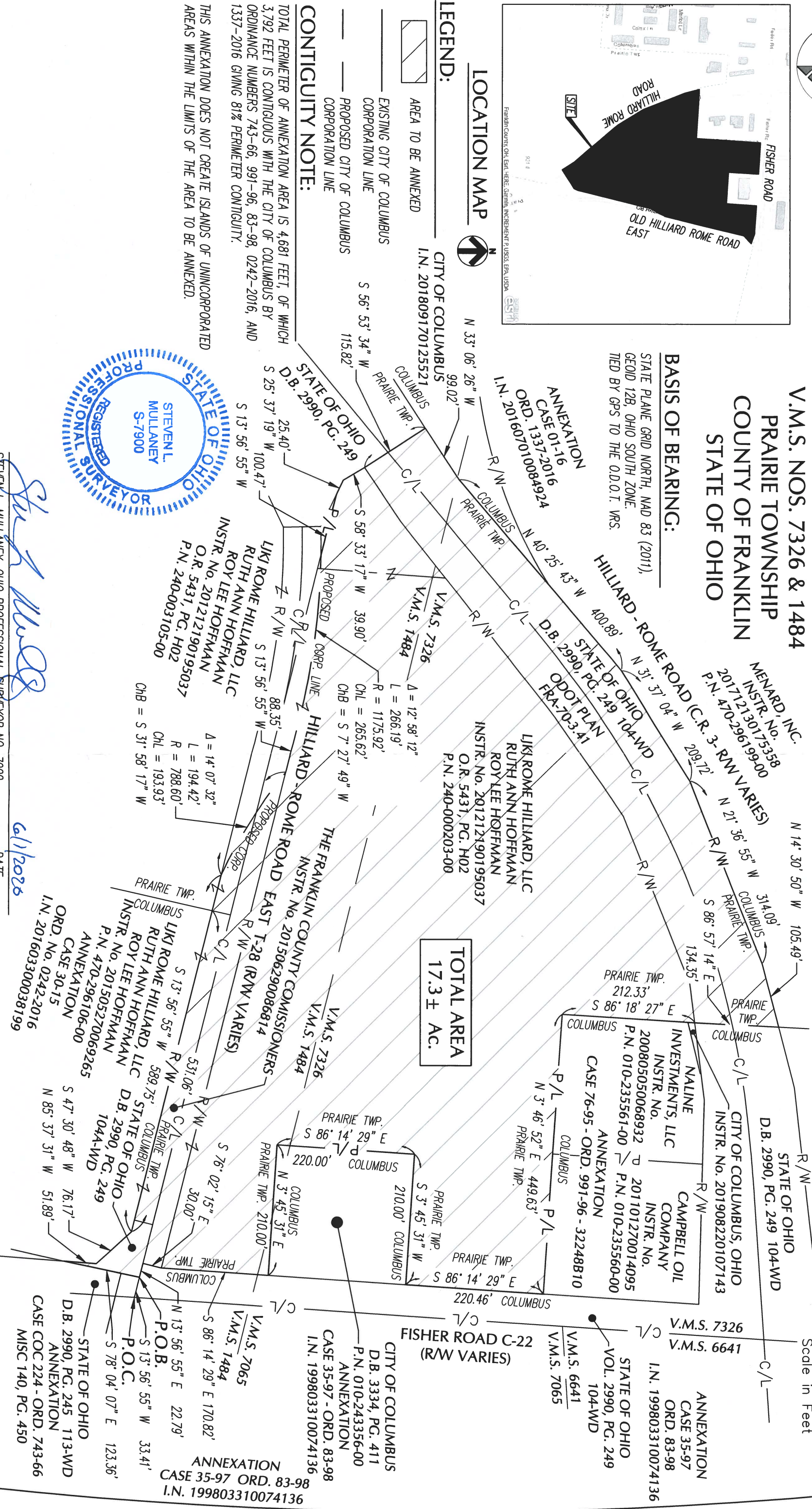
CONTIGUITY NOTE:

TOTAL PERIMETER OF ANNEXATION AREA IS 4,681 FEET, OF WHICH 3,792 FEET IS CONTIGUOUS WITH THE CITY OF COLUMBUS BY ORDINANCE NUMBERS 743-66, 991-96, 83-98, 0242-2016, AND 1337-2016 GIVING 81% PERIMETER CONTIGUITY.

THIS ANNEXATION DOES NOT CREATE ISLANDS OF UNINCORPORATED AREAS WITHIN THE LIMITS OF THE AREA TO BE ANNEXED.

BASIS OF BEARING:

STATE PLANE GRID NORTH, NAD 83 (2011), GEOID 12B, OHIO SOUTH ZONE. TIED BY GPS TO THE O.D.O.T. WRS.



Steven L. Mullaney
 STEVEN L. MULLANEY, OHIO PROFESSIONAL SURVEYOR NO. 7900

6/1/2026
 DATE