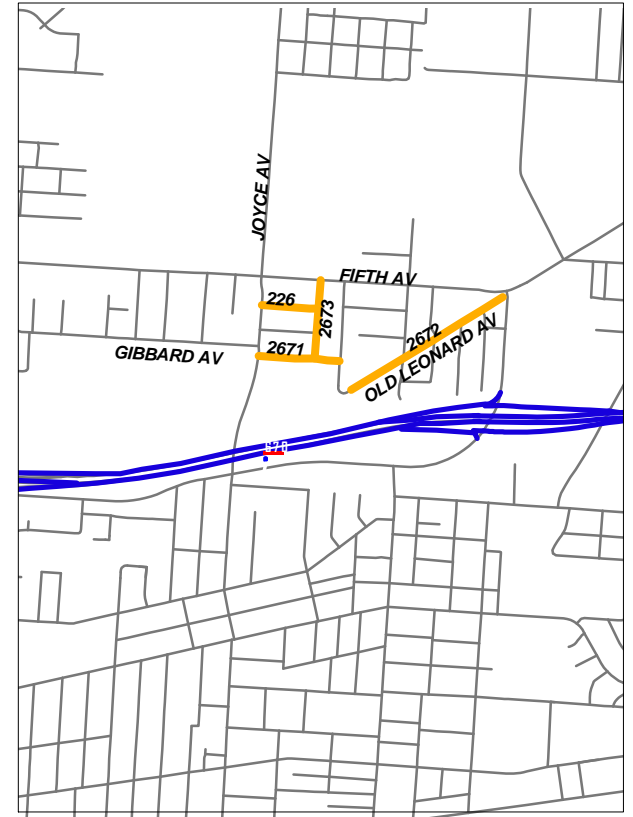
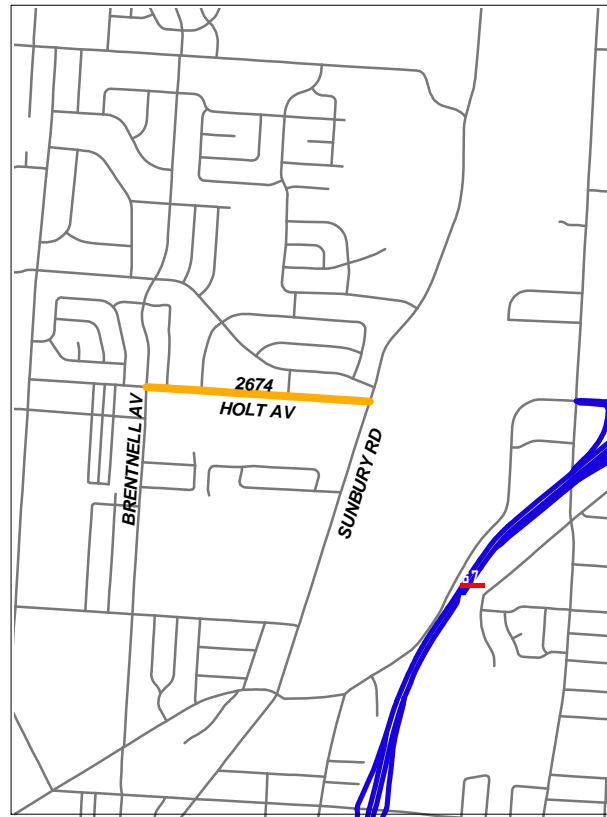
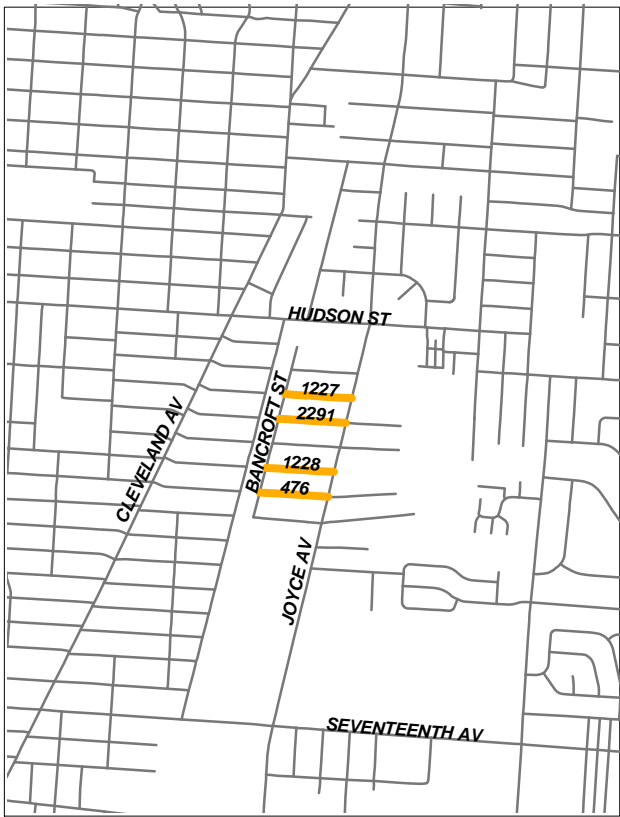


**TRANSPORTATION DIVISION  
DESIGN SECTION - PAVEMENT MANAGEMENT GROUP**

**RESURFACING 2003 UIRF, 1535 DR. A  
STREET LIST WITH DIMENSIONS**

| ID                     | REJ.<br>AGENT | EYE<br>BROW | STREET          | FROM               | TO                 | ZONE | PAVEMENT DIMENSIONS |               |               |
|------------------------|---------------|-------------|-----------------|--------------------|--------------------|------|---------------------|---------------|---------------|
|                        |               |             |                 |                    |                    |      | WIDTHS              | LENGTH        | AREA (SY)     |
| 2291                   | *             | -           | BLAKE AV        | BANCROFT AV (EFC)  | JOYCE AV (WEP)     | 1    | 26                  | 806           | 2,403         |
| 2671                   | *             | -           | BLISS ST        | JOYCE AV (EFC)     | BASSETT AV (WFC)   | 1    | 33                  | 1,002         | 3,713         |
| 1227                   | *             | -           | CORDELL AV      | BANCROFT ST (EFC)  | JOYCE AVE (WEP)    | 1    | 26                  | 798           | 2,380         |
| 1228                   | *             | -           | DUXBERRY AV     | BANCROFT ST (EFC)  | JOYCE AVE (WEP)    | 1    | 26                  | 813           | 2,387         |
| 226                    | -             | -           | FOURTH AV       | JOYCE AV (EEP)     | MANSFIELD ST (WFC) | 1    | 19                  | 686           | 1,487         |
| 2674                   | -             | -           | HOLT RD         | BRENTNELL AV (ECR) | SUNBURY RD (WEP)   | 1    | 21                  | 2,483         | 6,082         |
| 2673                   | *             | -           | MANSFIELD AV    | BLISS ST (NFC)     | FIFTH AV (SFC)     | 1    | 26                  | 951           | 2,929         |
| 2672                   | -             | -           | OLD LEONARD AV  | 179' E/ BASSETT AV | E/ TERM            | 1    | 36                  | 2,235         | 9,305         |
| 476                    | *             | -           | TWENTY-SIXTH AV | BANCROFT ST (EFC)  | JOYCE AV (WEP)     | 1    | 26                  | 815           | 2,393         |
| <b>STREET COUNT: 9</b> |               |             |                 |                    |                    |      |                     | <b>10,589</b> | <b>33,079</b> |



**CITY OF COLUMBUS  
TRANSPORTATION DIVISION  
PAVEMENT MANAGEMENT GROUP**



**2003 RESURFACING  
UIRF  
1535 DR. A**

**ZONE 1  
NORTHEAST LOCATION MAP**