

Exhibit Index

Exhibit A	Mon-E-Bak
Exhibit B	Leonard Park
Exhibit C	Allwine Drive Area
Exhibit D	Brown Road Area
Exhibit E	Cleveland Heights Area
Exhibit F	Drake Road and Cassady Avenue Area
Exhibit G	Emersonia Area
Exhibit H	Eureka Park Area
Exhibit I	Gantz Road Area
Exhibit J	Maplewood 1 and 2 Area
Exhibit K	Mount Air Area
Exhibit L	Neff Subdivision Area
Exhibit M	Pleasant View Acres Area
Exhibit N	Ponderosa Area
Exhibit O	Quaker Hill Subdivision Area
Exhibit P	Rea and Son Area
Exhibit Q	Tuxedo Park Area
Exhibit R	Village of Alton Area
Exhibit S	Village of Galloway and Alkire Road Area
Exhibit T	Youngland Estates Area



Mon-E-Bak Farms Subdivision

Exhibit "A"

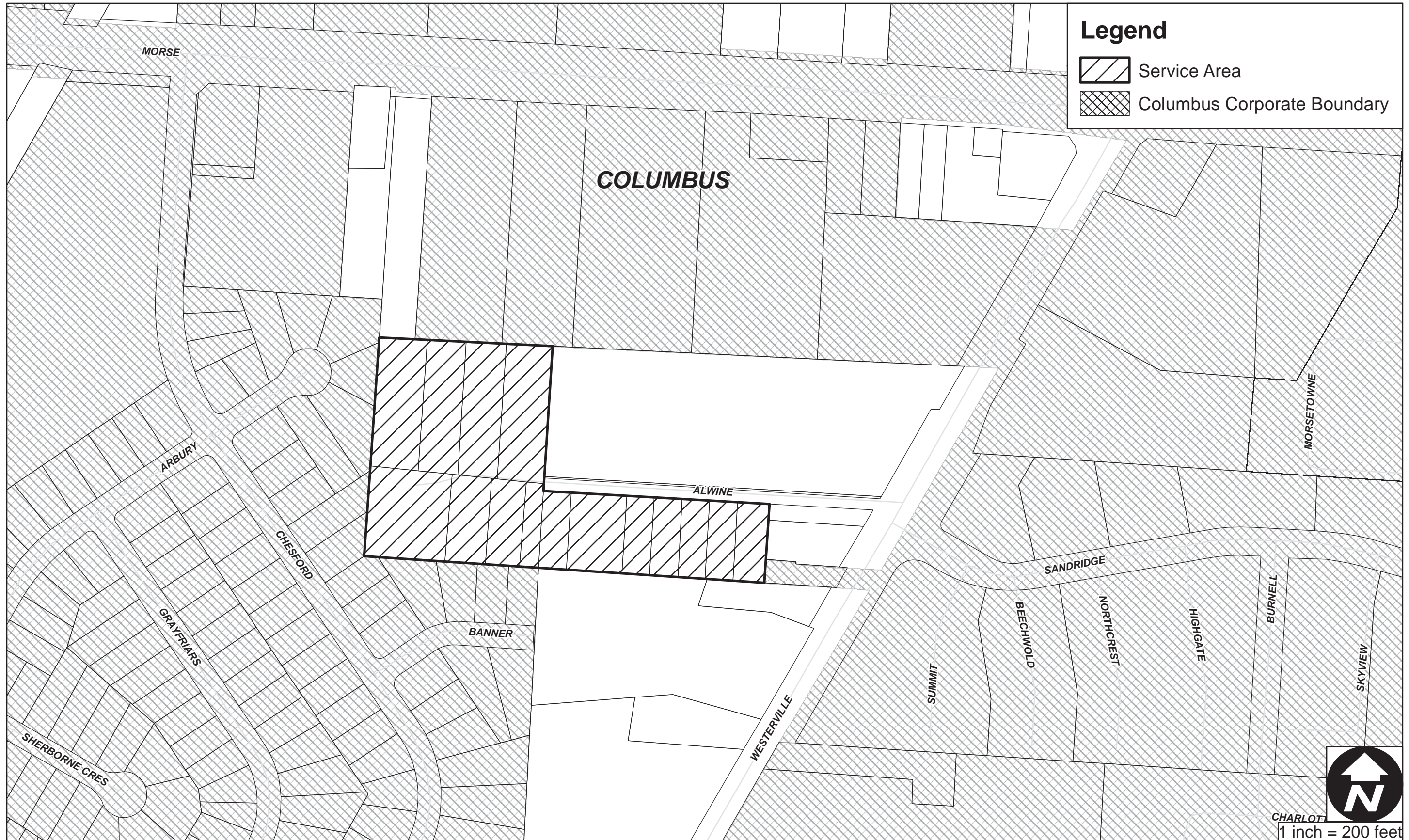


NOT TO SCALE



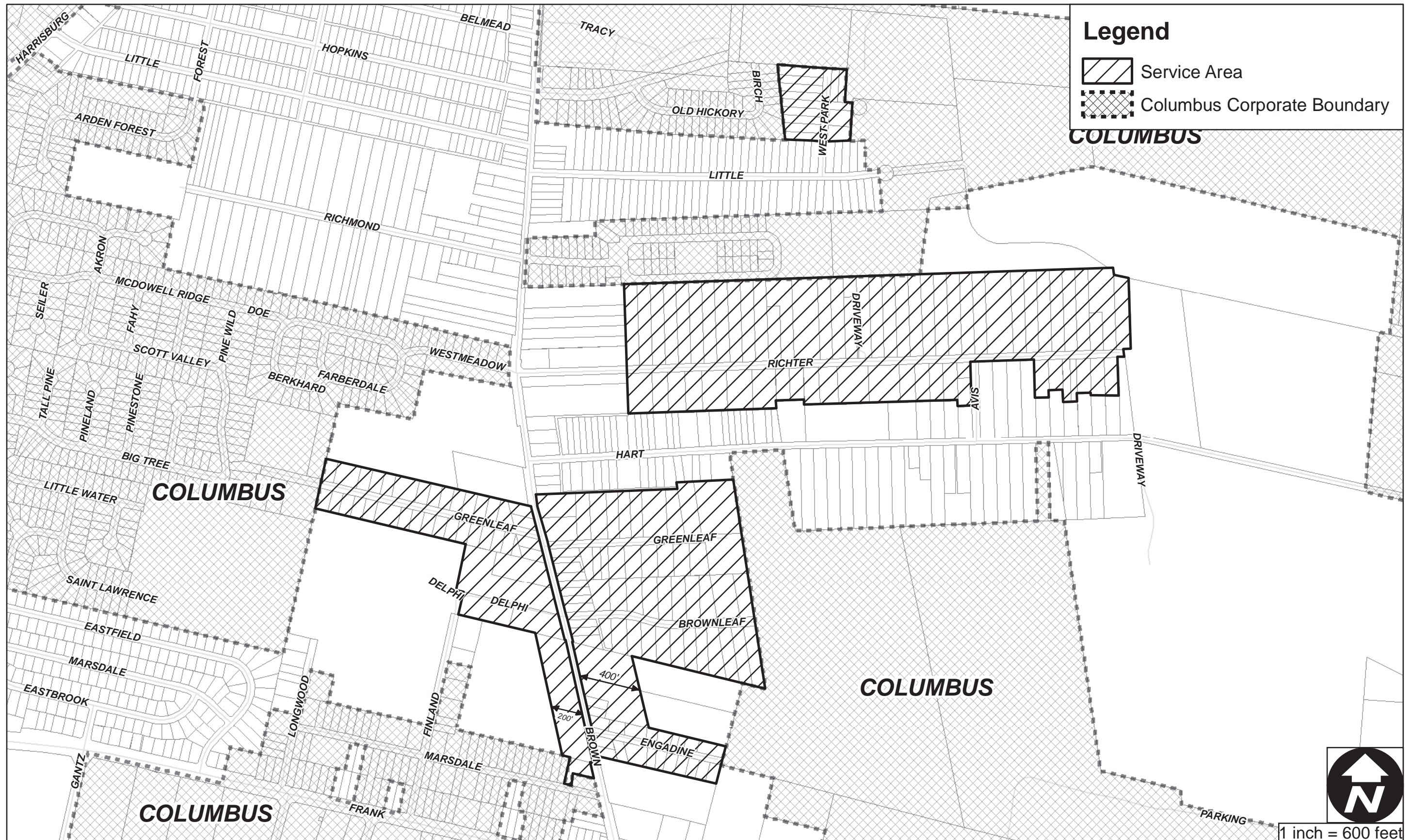
Leonard Park Area

Exhibit "B"



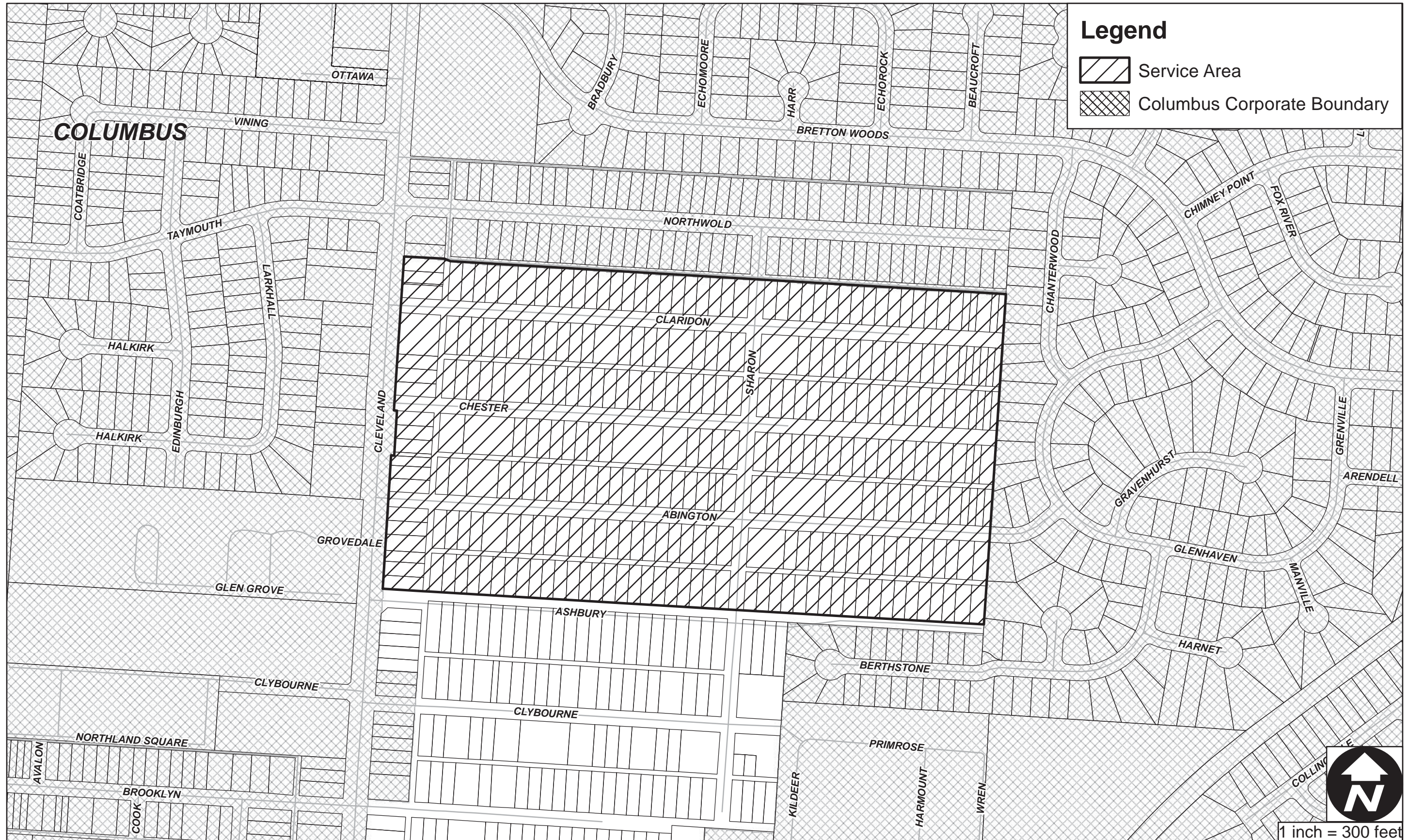
Allwine Drive Area

Exhibit "C"



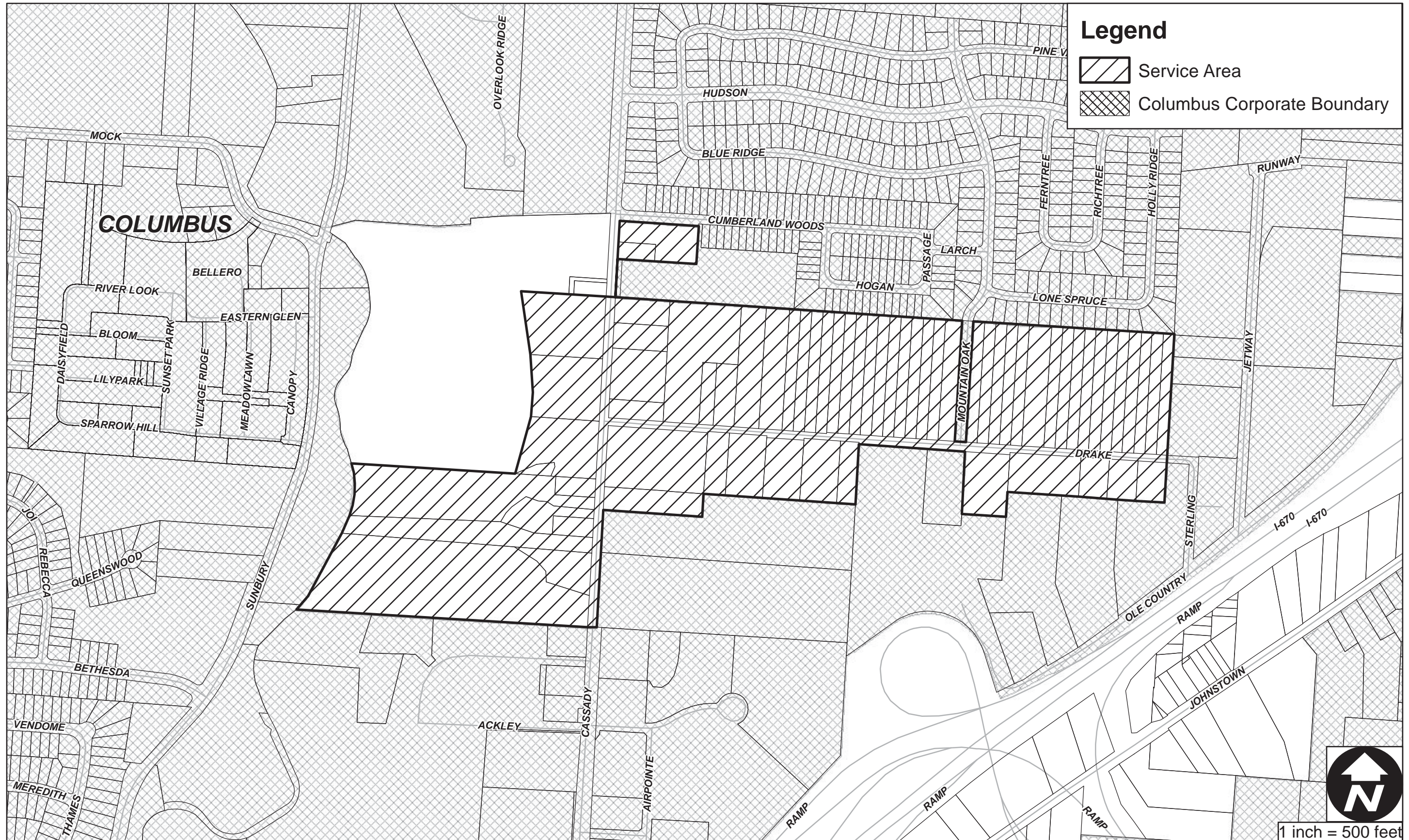
Brown Road Area

Exhibit "D"



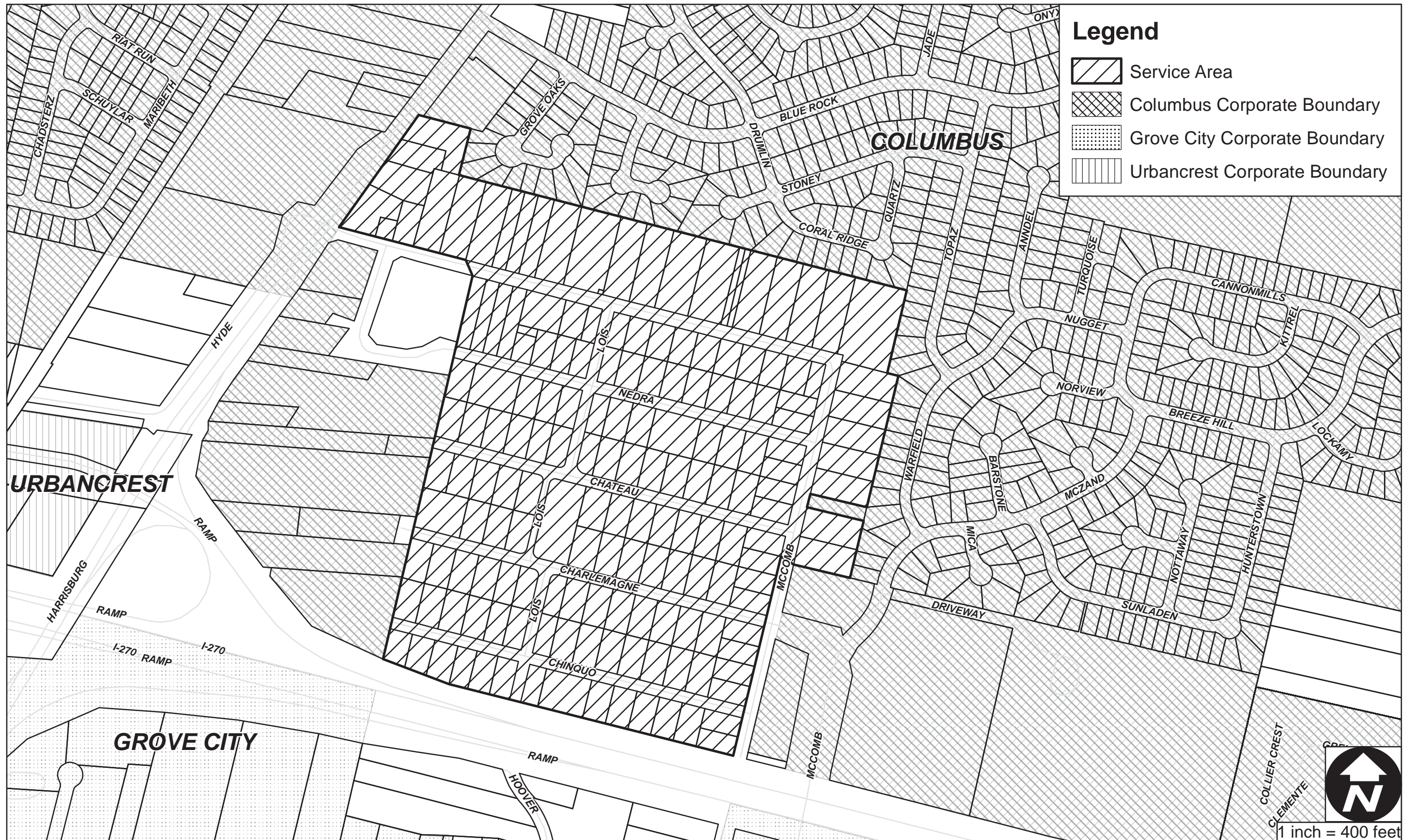
Cleveland Heights Area

Exhibit "E"



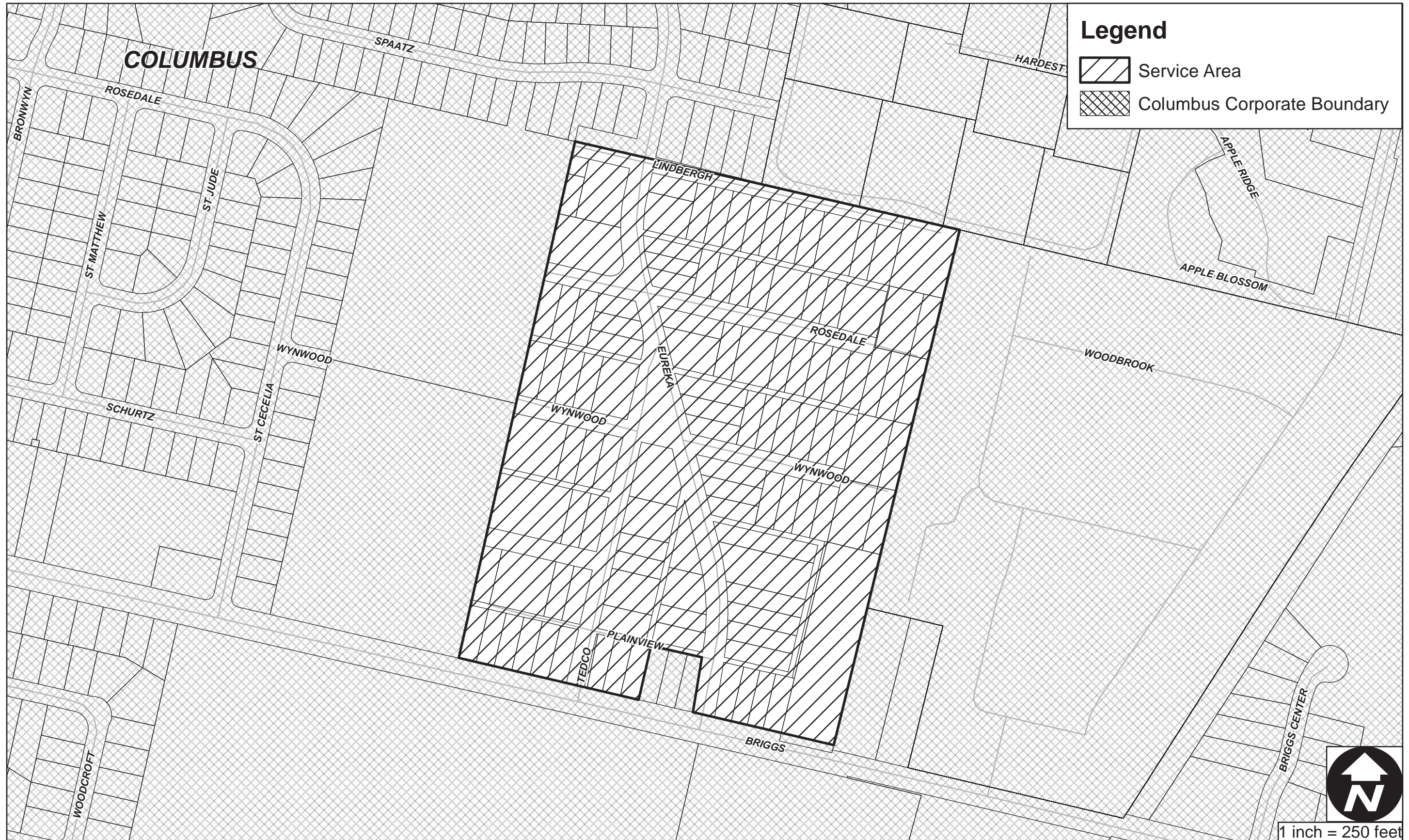
Drake Road and Cassady Avenue Area

Exhibit "F"



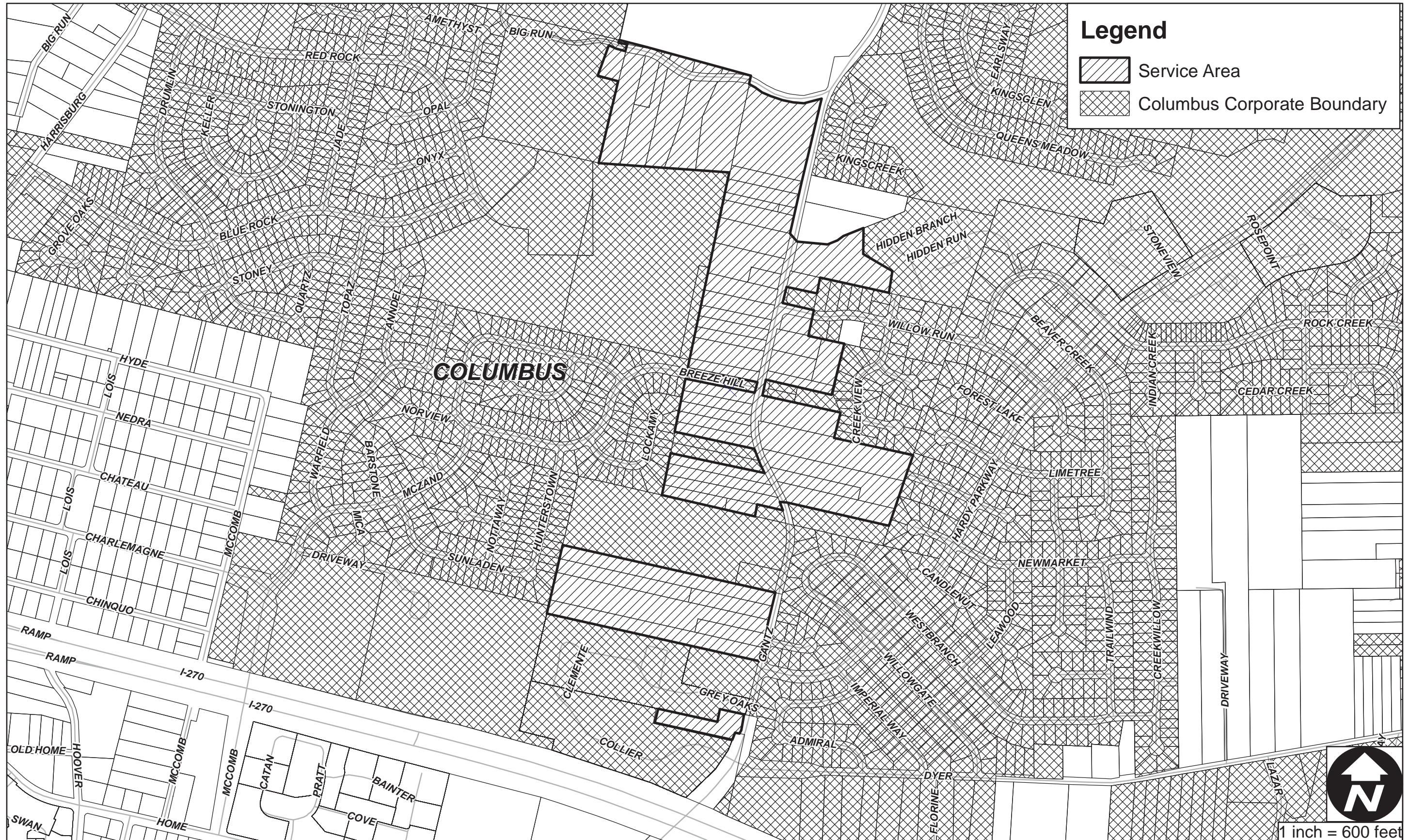
Emersonia Area

Exhibit "G"



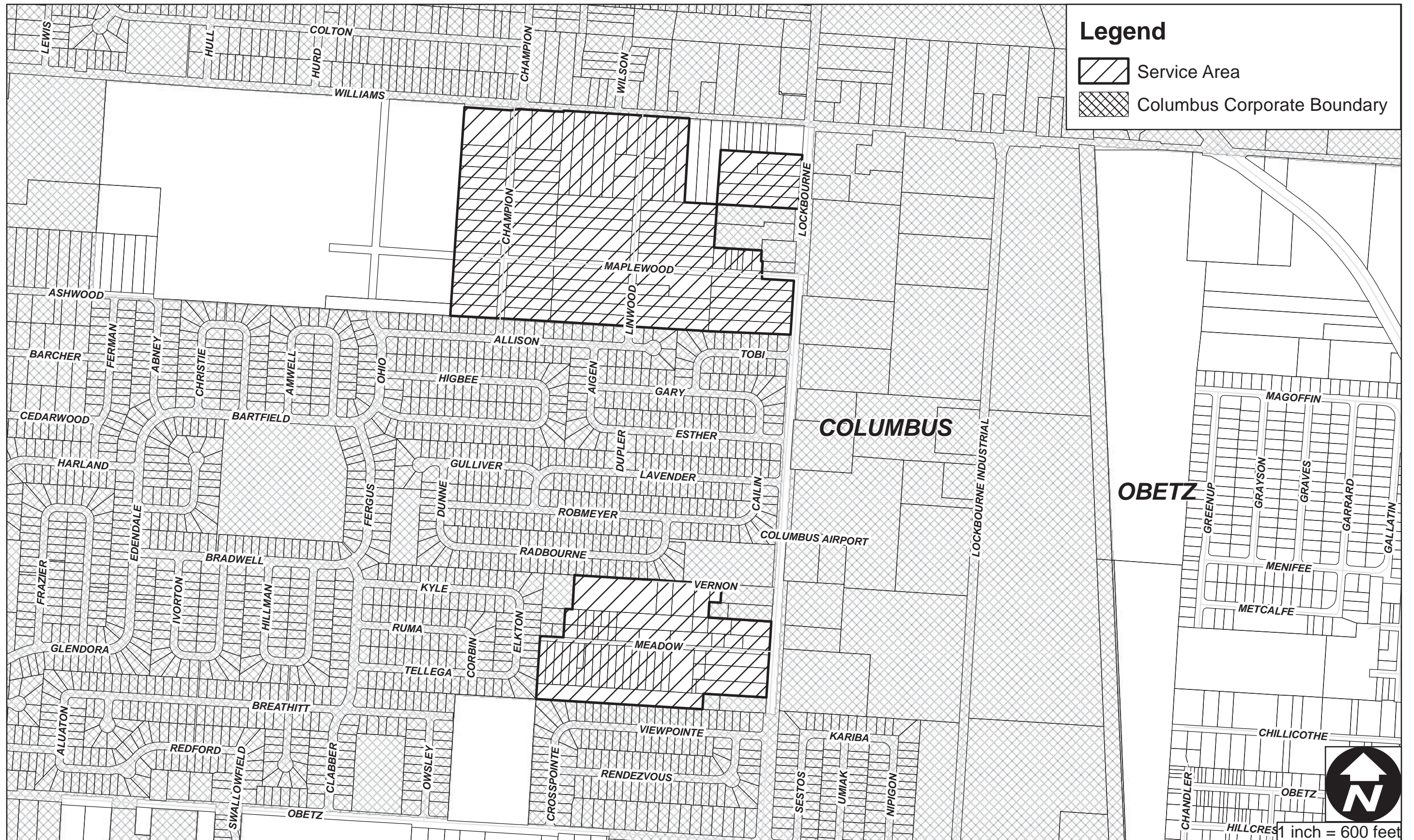
Eureka Park Area

Exhibit "H"



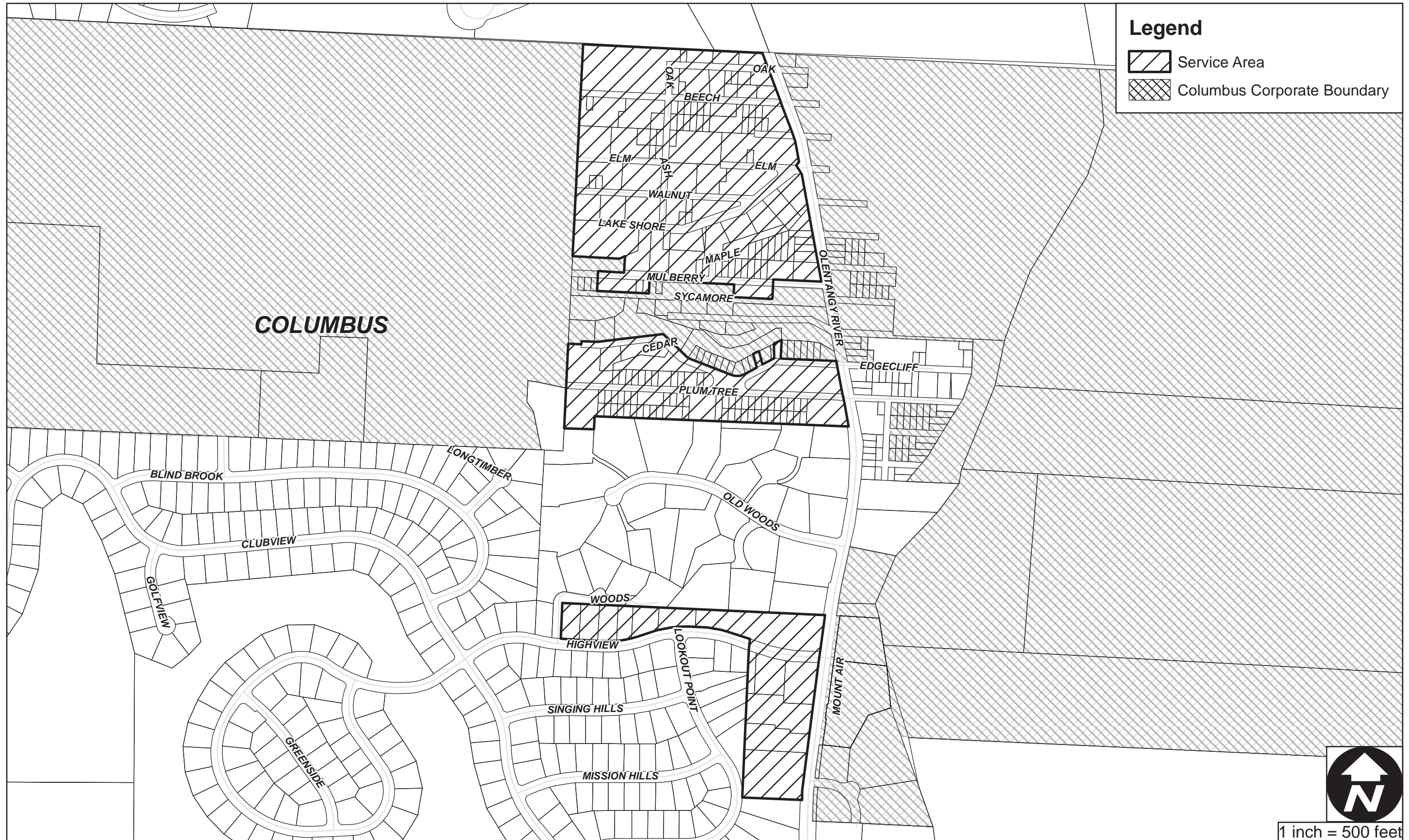
Gantz Road Area

Exhibit "I"



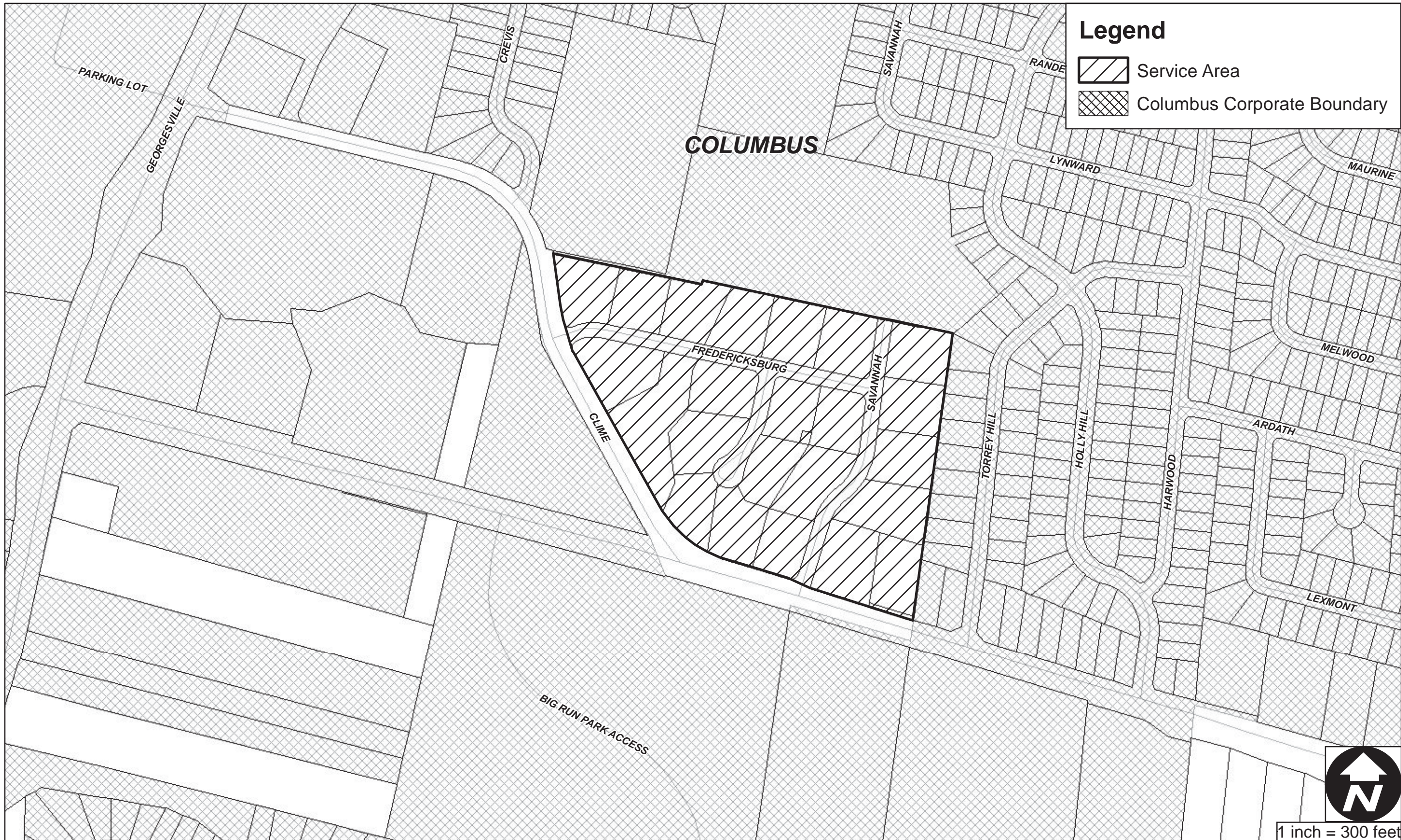
Maplewood 1 and 2 Area

Exhibit "J"



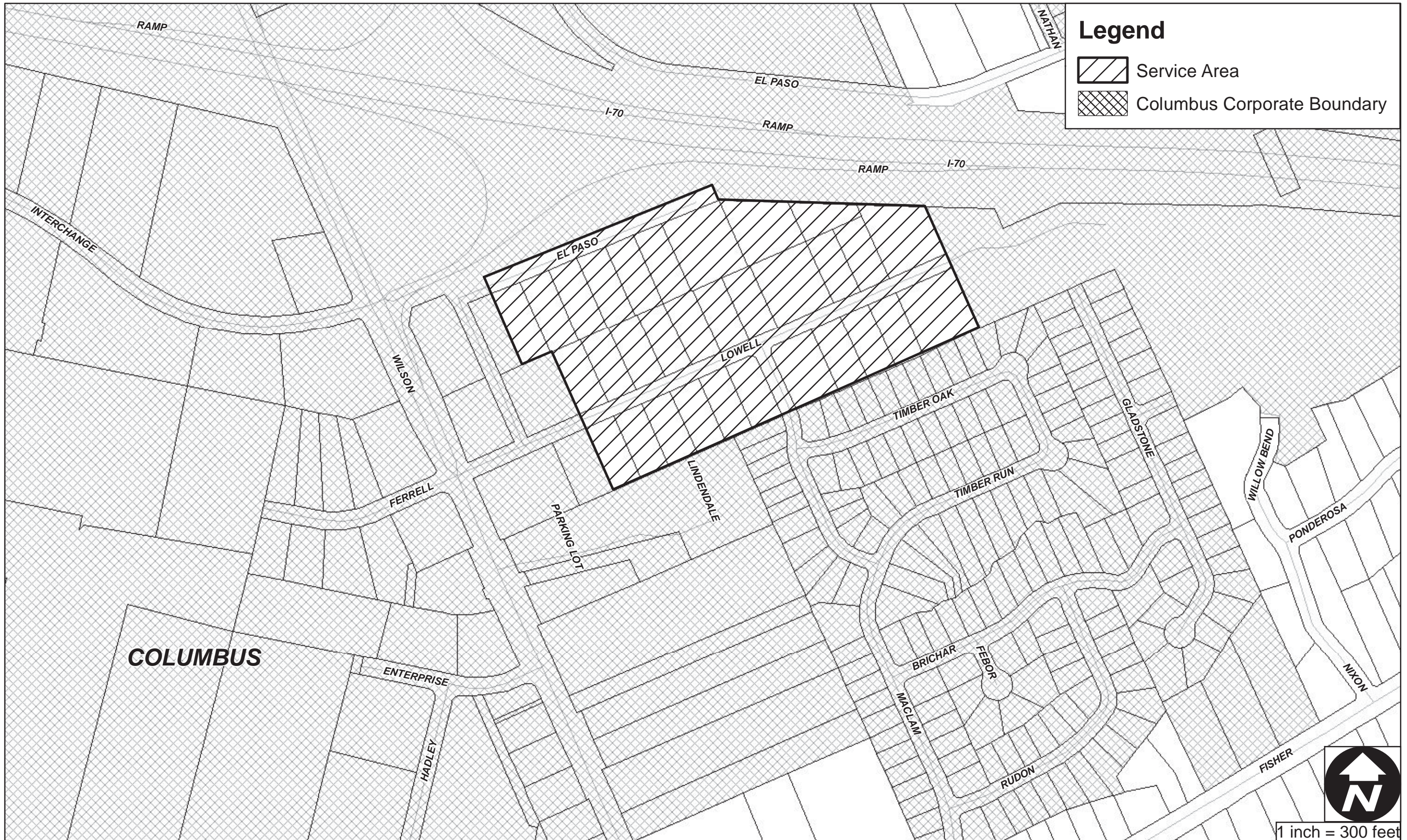
Mount Air Area

Exhibit "K"



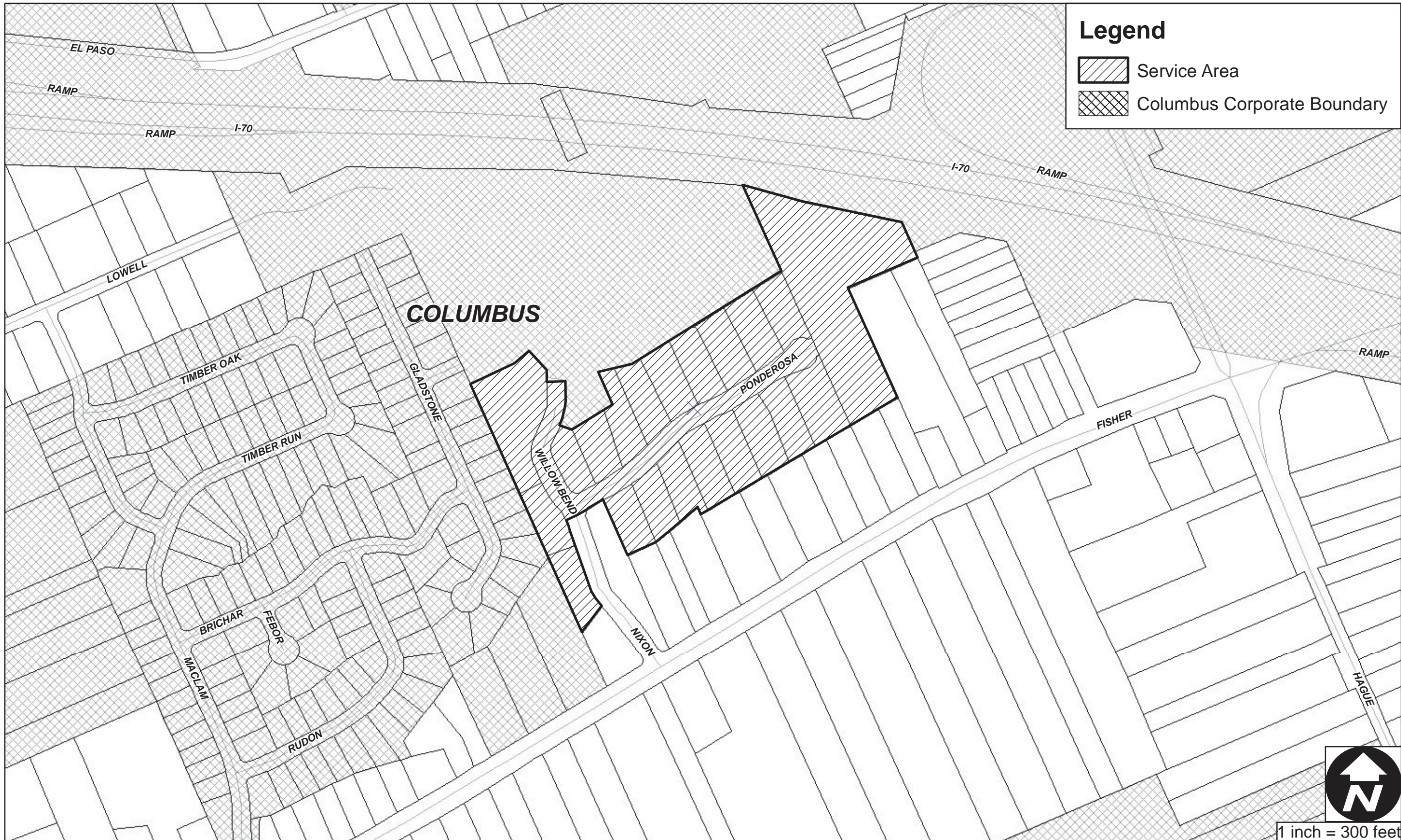
Neff Subdivision Area

Exhibit "L"



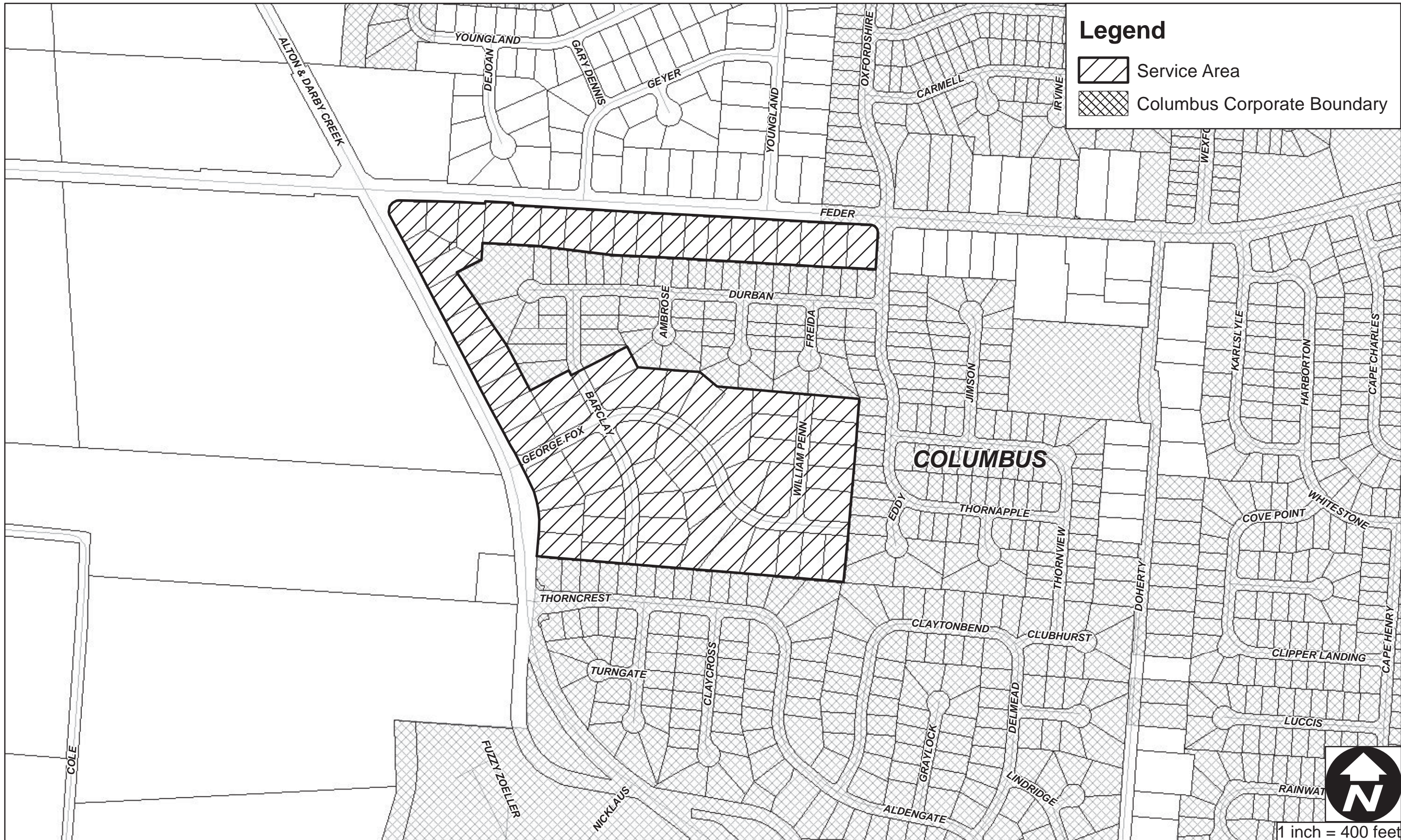
Pleasant View Acres Area

Exhibit "M"



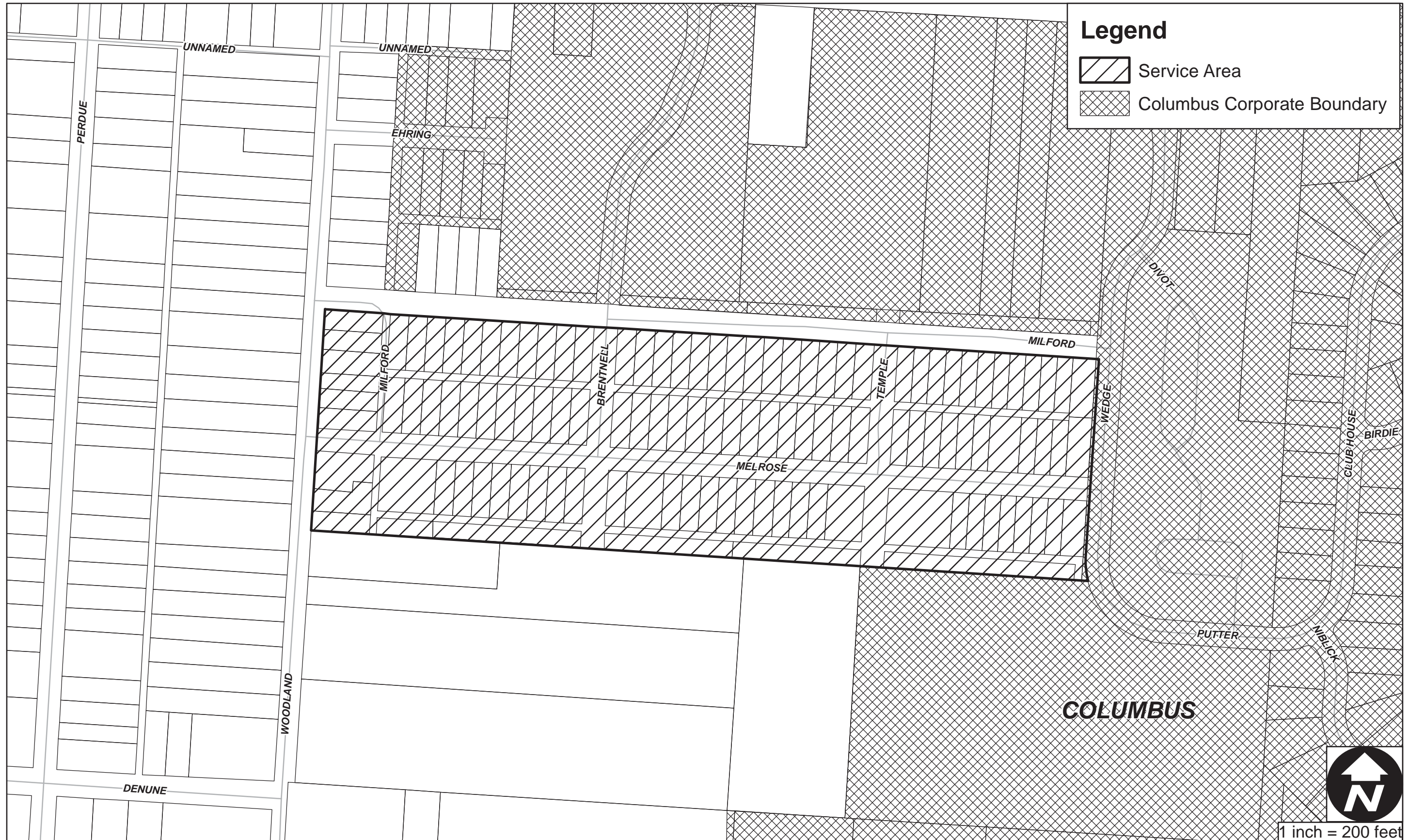
Ponderosa Area

Exhibit "N"





Quaker Hill Subdivision Area

Exhibit "O"



Legend

-  Service Area
-  Columbus Corporate Boundary



1 inch = 200 feet

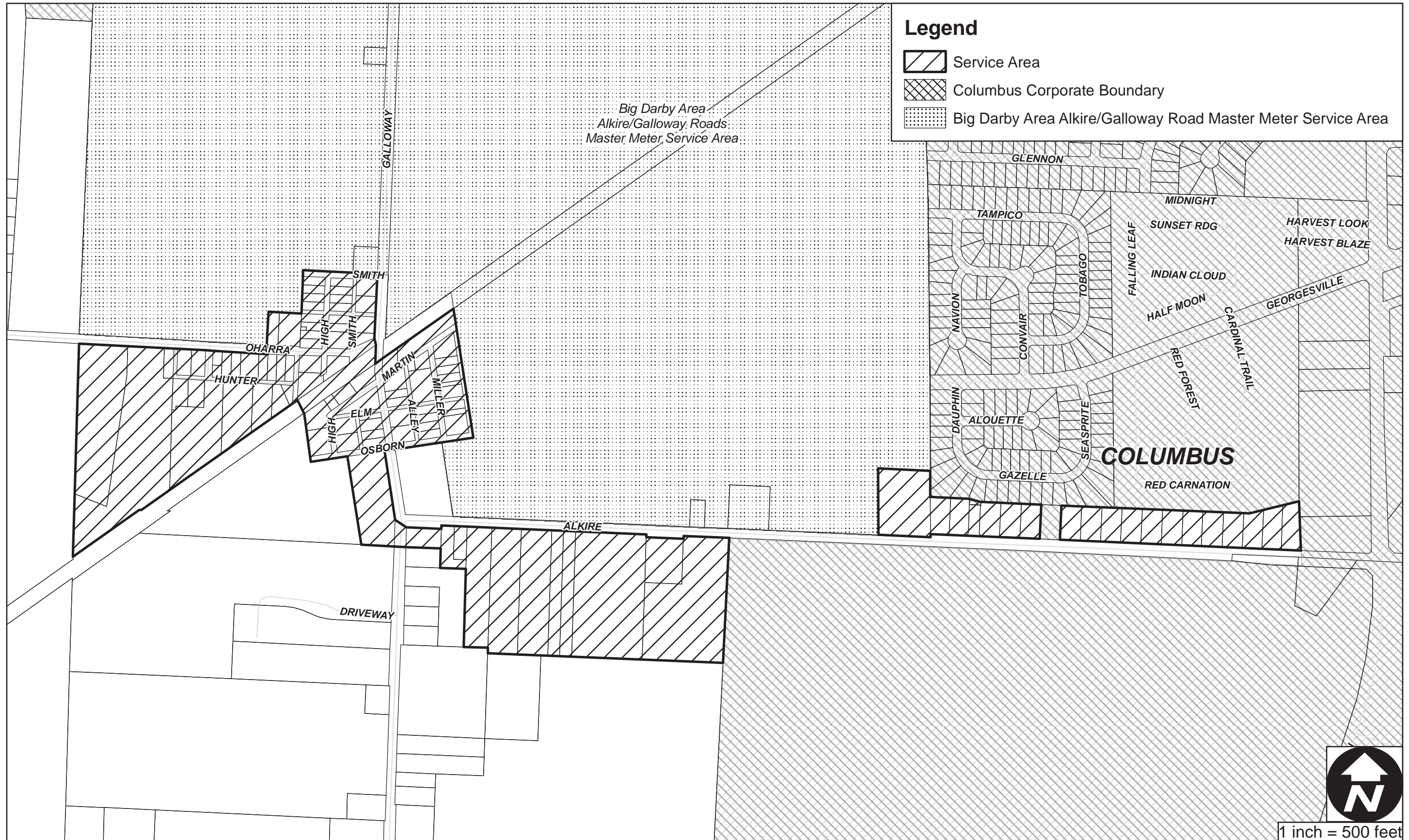
Tuxedo Park Area

Exhibit "Q"



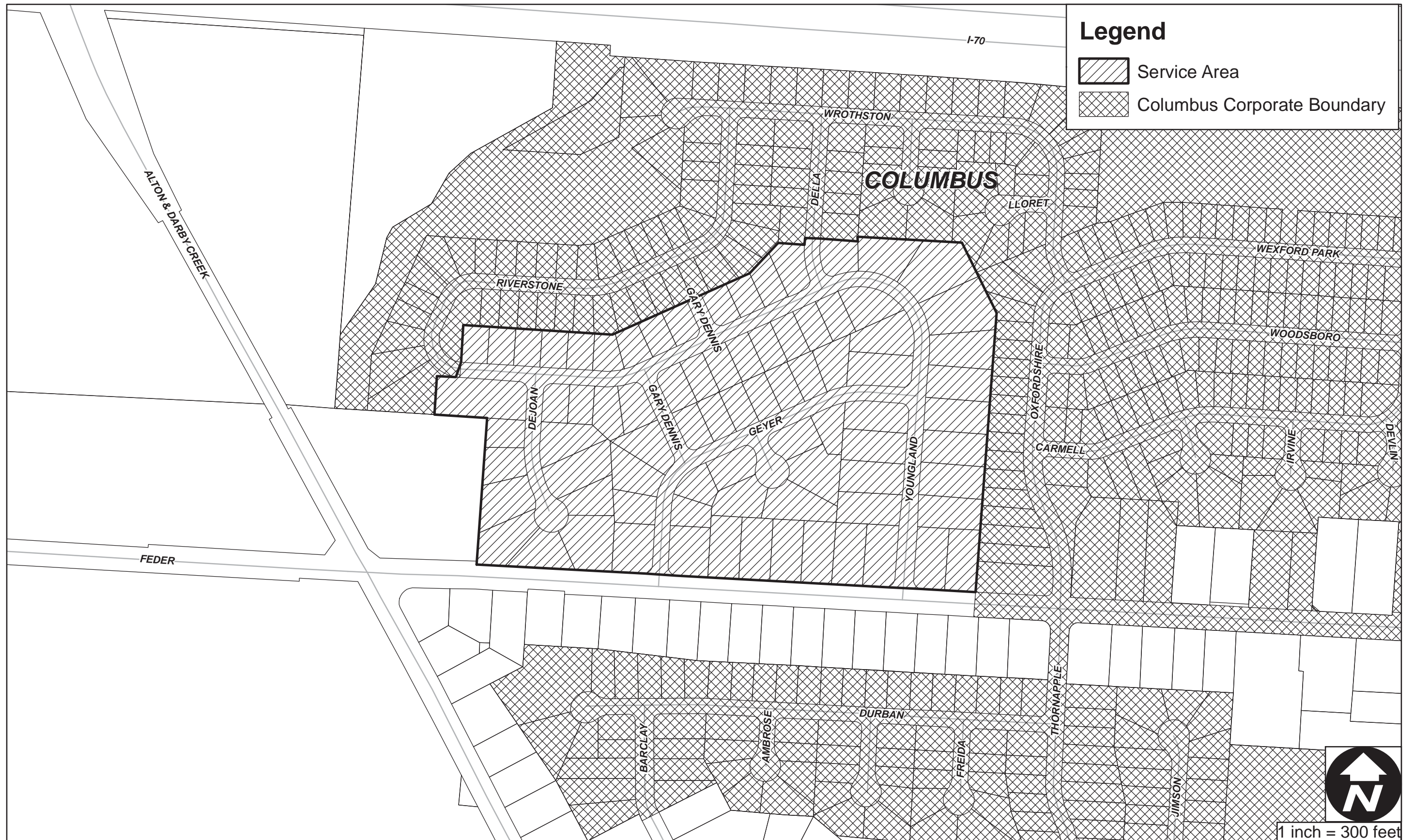
Village of Alton Area

Exhibit "R"



Village of Galloway and Alkire Road Area

Exhibit "S"



Youngland Estates Area

Exhibit "T"