


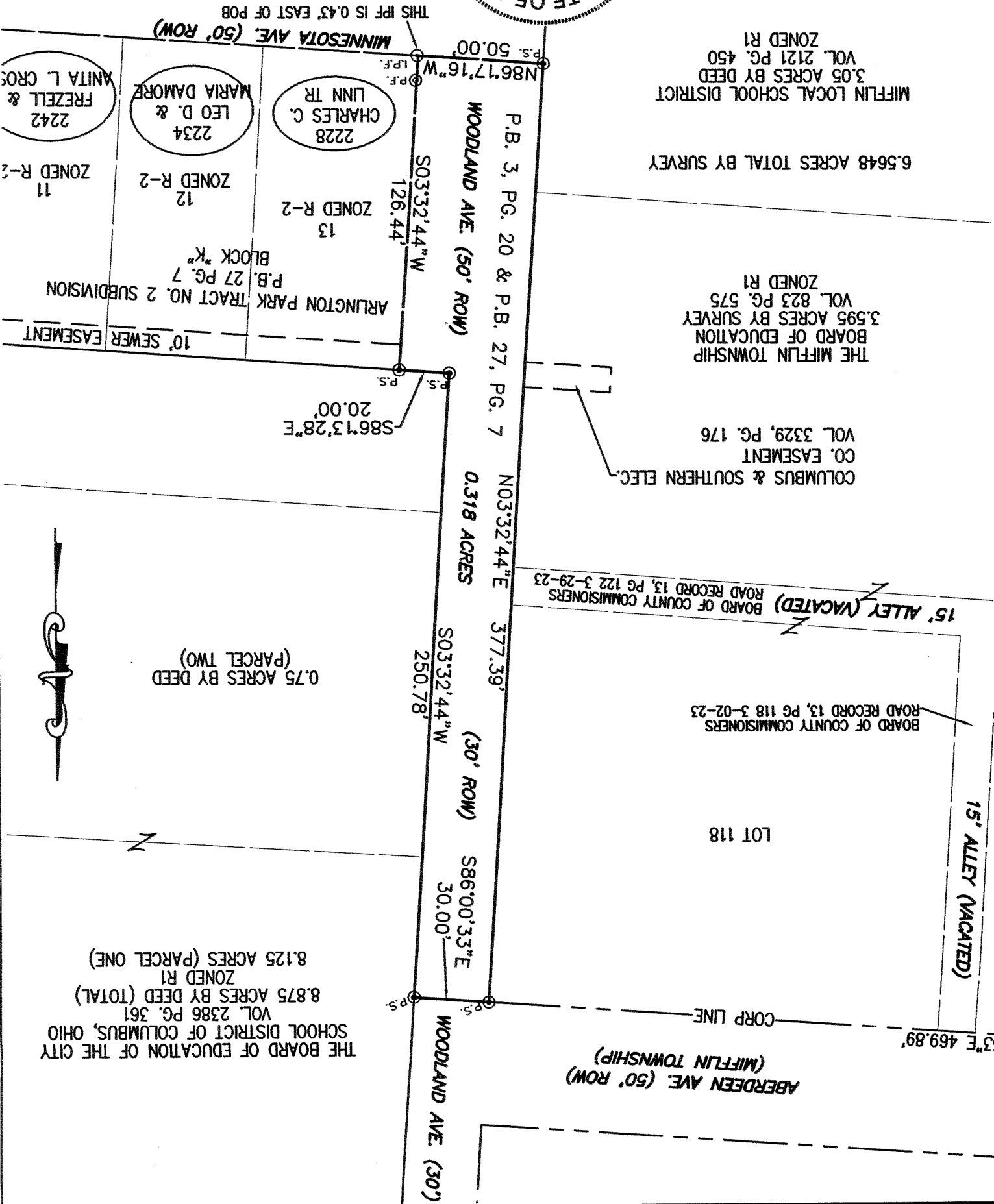
# PLAT OF SURVEY

A 0.318 ACRE TRACT LOCATED IN THE STATE OF OHIO, COUNTY OF FRANKLIN, CITY OF COLUMBUS, 1/4 TWP 3, TOWNSHIP 1, RANGE 17, UNITED STATES MILITARY LANDS.

FOR: THE COLUMBUS PUBLIC SCHOOLS



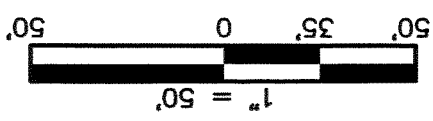
DLZ OHIO, INC.  
 6121 HUNTLEY ROAD COLUMBUS, OH 43229  
 PHONE (614) 888-0040 FAX (614) 888-6415



**LEGEND**  
 @P.P. IRON PIN FOUND  
 @I.P.F. IRON PIPE FOUND  
 @P.S. IRON PIPE SET



I HEREBY CERTIFY THAT:  
 THE FOREGOING DRAWING REPRESENTS THE RESULTS OF AN ACTUAL FIELD SURVEY OF THE PREMISES PERFORMED UNDER MY RESPONSIBLE SUPERVISION AND THAT THE SAID DRAWING IS CORRECT TO THE BEST OF MY KNOWLEDGE AND BELIEF.



**BASIS OF BEARING:**  
 BEARINGS ARE BASED ON THE OHIO STATE PLANE COORDINATE SYSTEM, SOUTH ZONE, NAD 83.