VIEW 'A' LOOKING EAST ALONG RENNER ROAD TOWARD OFFSITE CONTEXT

VIEW 'B' LOOKING WEST ALONG RENNER ROAD TOWARD NEARBY RESIDENTIAL AREAS

VIEW 'C' LOOKING WEST ACROSS PROPERTY FROM ADJACENT FORD DEVELOPMENT

VIEW 'D' LOOKING WEST TOWARD EXISTING WOODED WETLAND AREA FROM EAST PROPERTY LINE

VIEW 'E' LOOKING NORTHWEST FROM EAST PROPERTY LINE TOWARD EXISTING TOWNHOMES ALONG RENNER ROAD

VIEW 'F' LOOKING SOUTH INTO SITE FROM TANGLEWOOD PARK BLVD



VIEW 'G' WITHIN EXISTING WETLAND/ WOODED AREA LOOKING NORTH TOWARD ADJACENT HAUESEN PROPERTY

VIEW 'H' WITHIN EXISTING WETLAND/ WOODED AREA

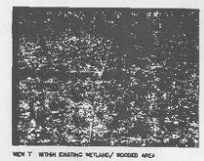

VIEW 'I' WITHIN EXISTING WETLAND/ WOODED AREA

VIEW 'J' WITHIN EXISTING WETLAND/ WOODED AREA LOOKING SOUTH INTO SITE

VIEW 'K' LOOKING SOUTH DOWN BIRCHWOOD STREET IN ADJACENT TANGLEWOOD WOODS PROPERTY



LEGEND

———) X	DIRECTION OF CAMERA VIEW
HP	HIGH POINT
LP	LOW POINT

EXISTING CONDITIONS PLAN

Prepared by Renner Road Associates, LLC

RENNER ROAD

9/24/04

SCALE