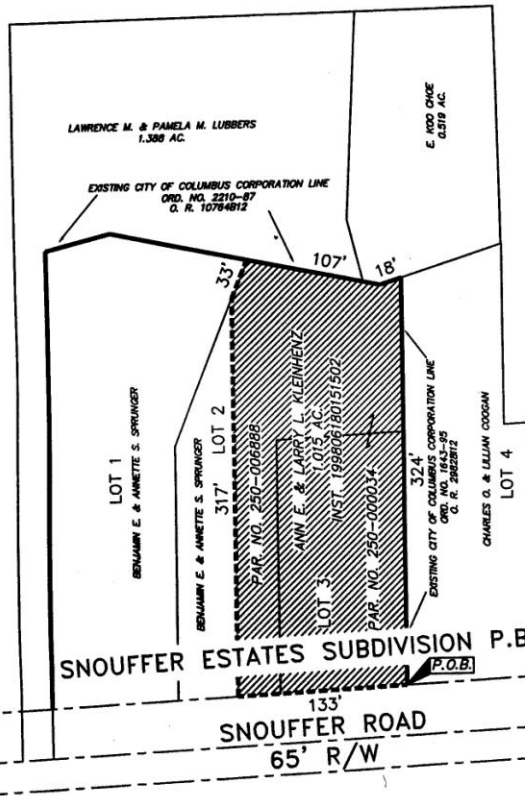


**MAP
ANNEXATION AN04-019
1.015 Acres in Sharon Township
Ann & Larry Kleinhenz**

6014 PARIS BLVD. NORTH WESTERVILLE, OHIO 43081 614-899-8393

**PROPOSED ANNEXATION OF 1.015 ACRES
FROM SHARON TWP. TO CITY OF COLUMBUS**

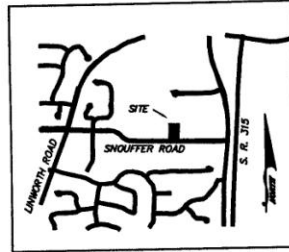
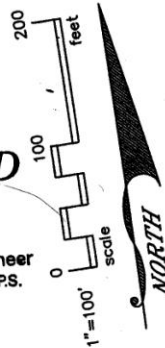
BEING ALL OF LOT 3 AND PART OF LOT 2
SNOUFFER ESTATES SUBDIVISION, PLAT BOOK 51, PAGE 104
SHARON TOWNSHIP, FRANKLIN COUNTY, OHIO



RECEIVED


MAY 25 2004

Franklin County Engineer
Dean C. Ringle, PE., P.S.



LOCATION MAP
NOT TO SCALE

SNOUFFER ESTATES SUBDIVISION P.B. 51 / PG. 104
P.O.B.



LEGEND

EXISTING CITY OF COLUMBUS CORP. LINE

PROPOSED CITY OF COLUMBUS CORP. LINE

AREA TO BE ANNEXED



I HEREBY CERTIFY THAT THIS PLAT WAS DERIVED FROM EXISTING RECORDED DOCUMENTS AND DOES NOT MEET THE STANDARDS FOR TRANSFER OF REAL PROPERTY. THIS PLAT IS ONLY TO BE USED FOR ANNEXATION PURPOSES.