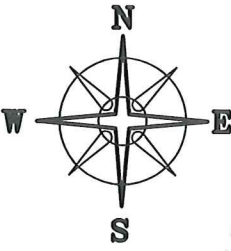


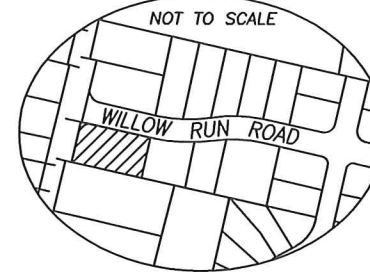
ROTATION IS BASED ON  
CENTERLINE OF GANTZ ROAD  
AS DESCRIBED ON PB 38 PG 62



**ANNEXATION INFORMATION**

TOTAL PERIMETER OF ANNEXATION AREA IS 579.1± FEET,  
OF WHICH 265.9± FEET IS CONTIGUOUS WITH THE CITY  
OF COLUMBUS, HAVING 45.9% CONTIGUITY.

**LOCATION MAP**



**DEED REFERENCE**  
**CHRISTIAN J OTTAWAY**  
INSTR Nos.  
201903040024355  
201903040024356  
201903040024357  
201903040024358  
PARCEL 140-007224-00  
**0.464± ACRES**  
0.568 ORG. ACRES



**ANNEXATION  
PLAT & DESCRIPTION  
ACCEPTABLE**  
**CORNELL R. ROBERTSON, P.E., P.S.**  
**FRANKLIN COUNTY ENGINEER**

CASE #: 21-74  
ORD #: 1703-74  
RECORDED IN: 163-887

By *[Signature]* Date 9/13/19

THIS EXHIBIT WAS PREPARED FROM RECORD INFORMATION  
FROM THE FRANKLIN COUNTY ENGINEER, RECORDED AND  
AUDITOR, AND IS NOT INTENDED FOR THE TRANSFER OF  
REAL PROPERTY.

*[Signature]* DATE: 09/10/19

LOT 1  
WILLOW RUN SUBDIVISION  
PB 38 PG 62

LOT 15  
WILLOW RUN RESUBDIVISION  
PB 49 PG 101

LOT 35  
WILLOW RUN RESUBDIVISION  
PB 49 PG 101

**0.464± ACRES**  
TOTAL PROPOSED ANNEXED

JOSHUA M KULP  
INSTR No. 200904230056961  
1.00 ACRES

**LEGEND**

- EXISTING CITY OF COLUMBUS CORP. LINE
- PROPOSED CITY OF COLUMBUS CORP. LINE
- AREA TO BE ANNEXED

**GANTZ ROAD (R/W VARIES)**

**WILLOW RUN ROAD (60' WIDE)**

**FRANKLIN TOWNSHIP**

POB

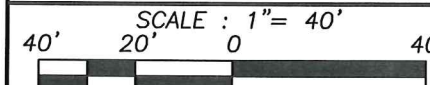
FRANKLIN COUNTY COMMISSIONERS  
INSTR No. 201908050174330  
0.105± ACRES

**COTTRILL SURVEYING, INC**  
8256 State Route 207 NE, Mt. Sterling, Ohio 43143  
Office: (740) 869-3811 Fax: (740) 869-3846  
www.cottrillsurveying.com

**ANNEXATION TO CITY OF COLUMBUS,  
VMS 1454, FRANKLIN TOWNSHIP,  
FRANKLIN COUNTY, STATE OF OHIO.**

SURVEYED FOR:

**CHRISTIAN OTTAWAY**



DATES	JOB No. S190809
DRAWN 08/2019	DWN BY: NC
REVISED 09/2019	CHK BY: RC