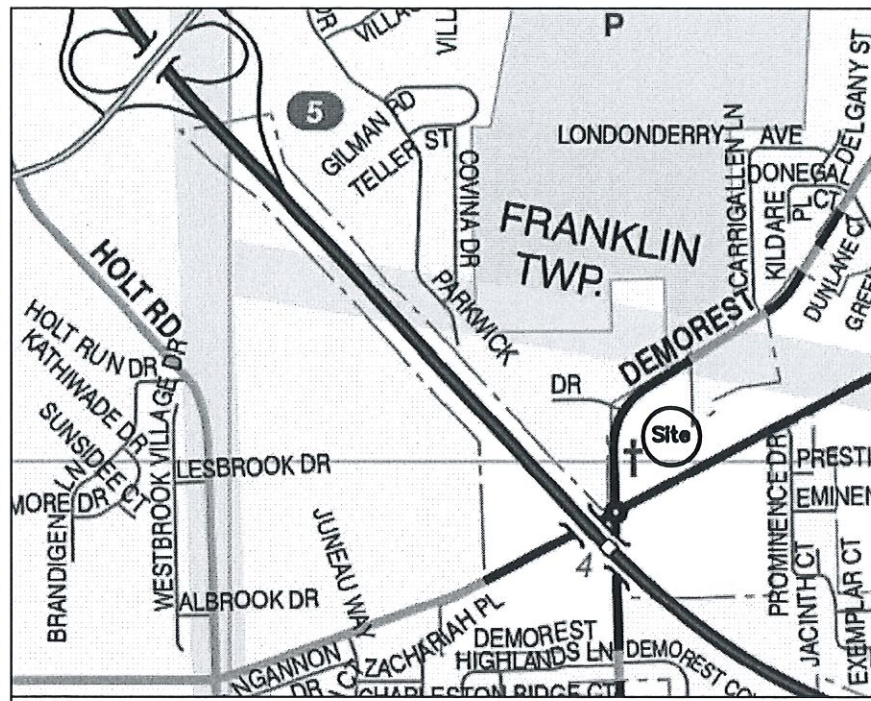



PROPOSED ANNEXATION OF ±0.8 ACRES  
 FROM: Jackson Township  
 TO: City of Columbus



Vicinity Map

Being ±0.8 Acres, Situated in the State of Ohio,  
 County of Franklin, Township of Jackson, in Virginia  
 Military Survey #1389



Scale: 1" = 50'  
 February 15, 2023

Area to Be Annexed:




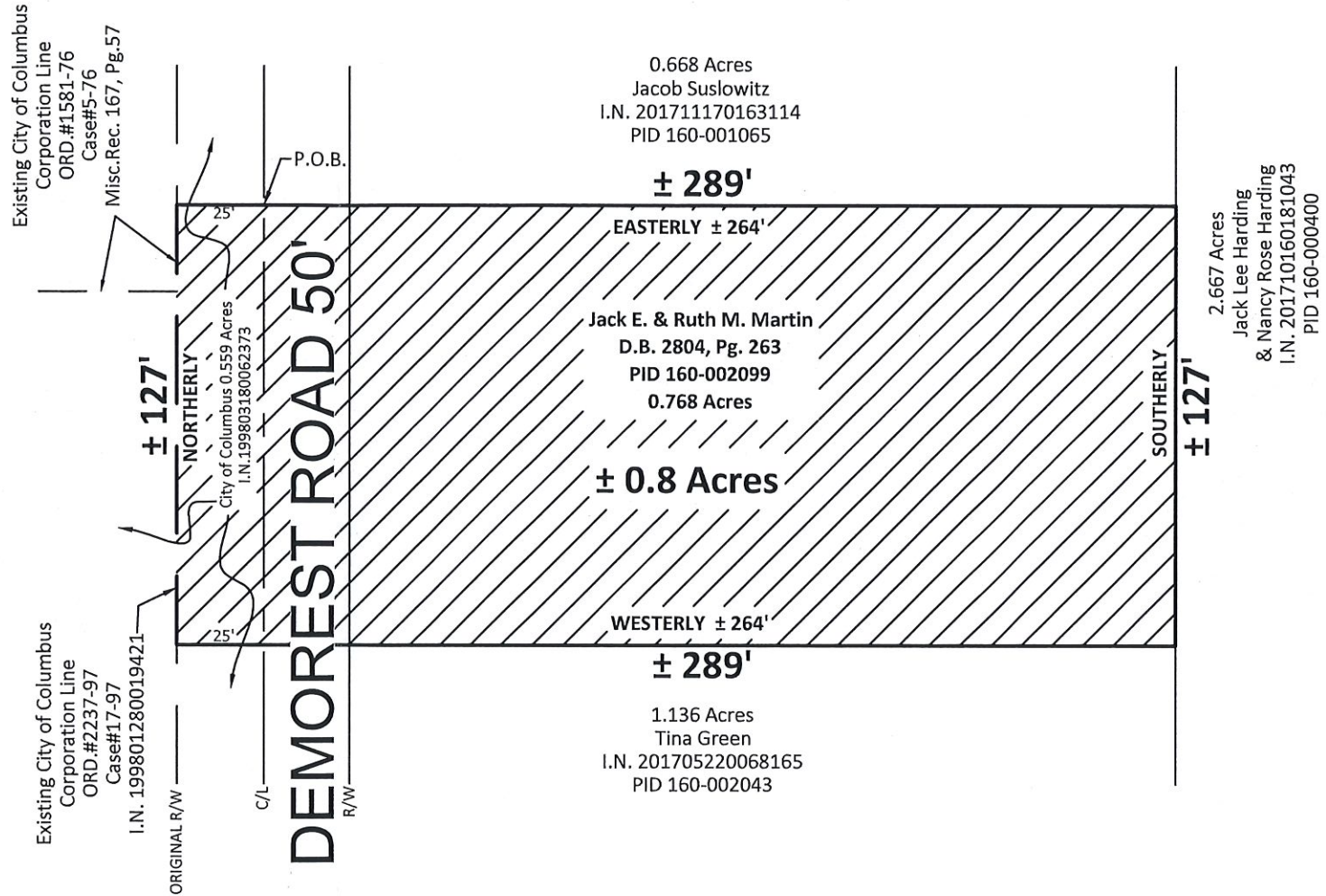
Contiguity Length ± 127'  
 Perimeter Length ± 832'  
 Contiguity Percentage: 15%

Existing City of Columbus Corp. Line

Proposed City of Columbus Corp. Line

**Myers Surveying**  
 COMPANY

2740 E. Main St., Bexley, Ohio 43209-2577  
 (614)235-8677 ~ (614)235-4559 fax  
 info@myerssurveying.com



**RECEIVED**

FEB 22 2023

Franklin County Engineer  
 Cornell R. Robertson, P.E., P.S.

ANNEXATION  
 PLAT & DESCRIPTION  
 ACCEPTABLE  
 CORNELL R. ROBERTSON, P.E., P.S.  
 FRANKLIN COUNTY ENGINEER

By PTD Date 02/22/2023



*Paul T. Dinan*

02-15-2023

By: Paul T. Dinan, Professional Surveyor No. 7312 Date

m.o.# 4-01/24/2023	X -	T -
--------------------	-----	-----