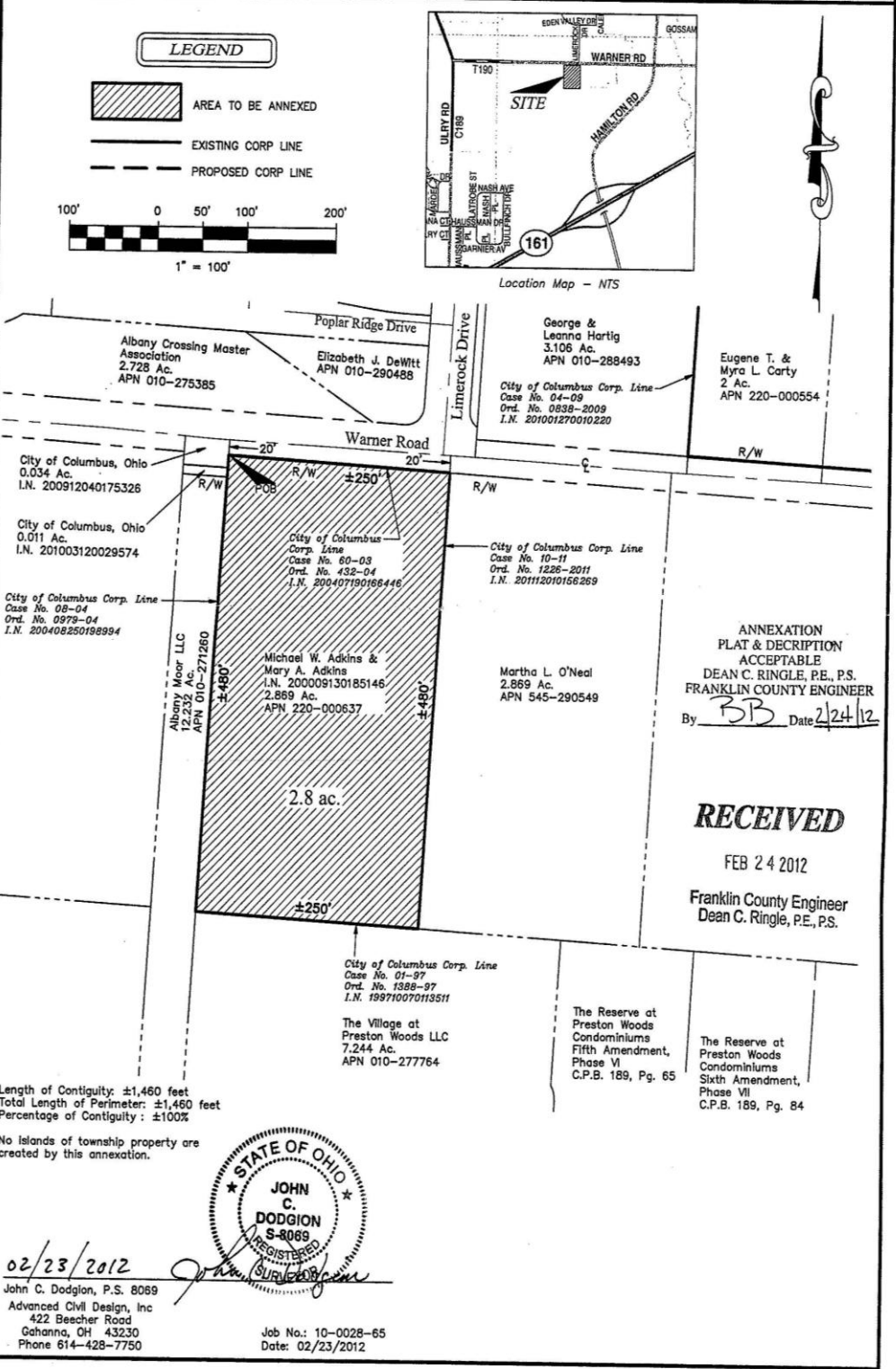


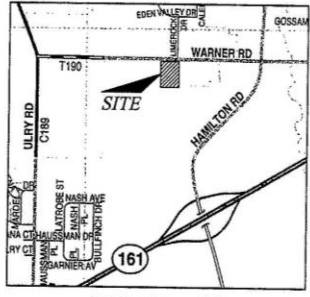
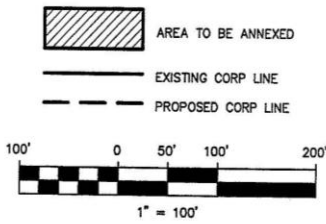
ANNEXATION AN12-007
± 2.8 Acres in Plain Township
Michael W. & Mary A. Adkins

2.8 ACRE ANNEXATION TO THE CITY OF COLUMBUS
EXPEDITED TYPE I ANNEXATION UNDER ORC §709.021 AND §709.023

SITUATED IN THE STATE OF OHIO, COUNTY OF FRANKLIN, TOWNSHIP OF PLAIN
 LOCATED IN QUARTER TOWNSHIP 3, TOWNSHIP 2, RANGE 16
 UNITED STATES MILITARY DISTRICT



LEGEND



Albany Crossing Master Association
2.728 Ac.
APN 010-275385

Poplar Ridge Drive

Elizabeth J. DeWitt
APN 010-290488

Limerock Drive

George & Leanne Hartig
3.106 Ac.
APN 010-288493

Eugene T. & Myra L. Carty
2 Ac.
APN 220-000554

Warner Road

City of Columbus, Ohio
0.034 Ac.
I.N. 200912040175326

City of Columbus, Ohio
0.011 Ac.
I.N. 201003120029574

City of Columbus Corp. Line
Case No. 02-04
Ord. No. 0979-04
I.N. 200408250198994

Albany Moor LLC
12.273 Ac.
APN 010-271280

City of Columbus Corp. Line
Case No. 60-03
Ord. No. 432-04
I.N. 200407190168446

City of Columbus Corp. Line
Case No. 10-11
Ord. No. 1226-2011
I.N. 201112010156269

Michael W. Adkins & Mary A. Adkins
I.N. 200009130185146
2.869 Ac.
APN 220-000637

Martha L. O'Neal
2.869 Ac.
APN 545-290549

City of Columbus Corp. Line
Case No. 01-97
Ord. No. 1388-97
I.N. 1997100701135511

The Village at Preston Woods LLC
7.244 Ac.
APN 010-277764

The Reserve at Preston Woods Condominiums Fifth Amendment, Phase VI
C.P.B. 189, Pg. 65

The Reserve at Preston Woods Condominiums Sixth Amendment, Phase VII
C.P.B. 189, Pg. 84

ANNEXATION
PLAT & DESCRIPTION
ACCEPTABLE
DEAN C. RINGLE, P.E., P.S.
FRANKLIN COUNTY ENGINEER
By DRB Date 2/24/12

RECEIVED
 FEB 24 2012
 Franklin County Engineer
 Dean C. Ringle, P.E., P.S.

Length of Contiguity: ±1,460 feet
 Total Length of Perimeter: ±1,460 feet
 Percentage of Contiguity: ±100%

No Islands of township property are created by this annexation.



02/23/2012
 John C. Dodgion, P.S. 8069
 Advanced Civil Design, Inc
 422 Beecher Road
 Gahanna, OH 43230
 Phone 614-428-7750

Job No.: 10-0028-65
 Date: 02/23/2012