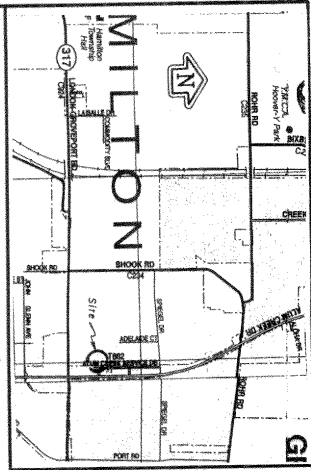


**MAP
ANNEXATION AN09-001
.42 acres in Madison Township
Gregory Prorock**



Proposed Annexation of 0.42 Acres situated in Section 31, Township 11, Range 21, Congress Lands East of Scioto River, Madison Township, Franklin County, to the City of Columbus, Ohio, being Lot 18 of "AIR HAVEN ESTATES" as shown of record in Plat Book 32, Page 10-A, Recorder's Office, Franklin County, Ohio.

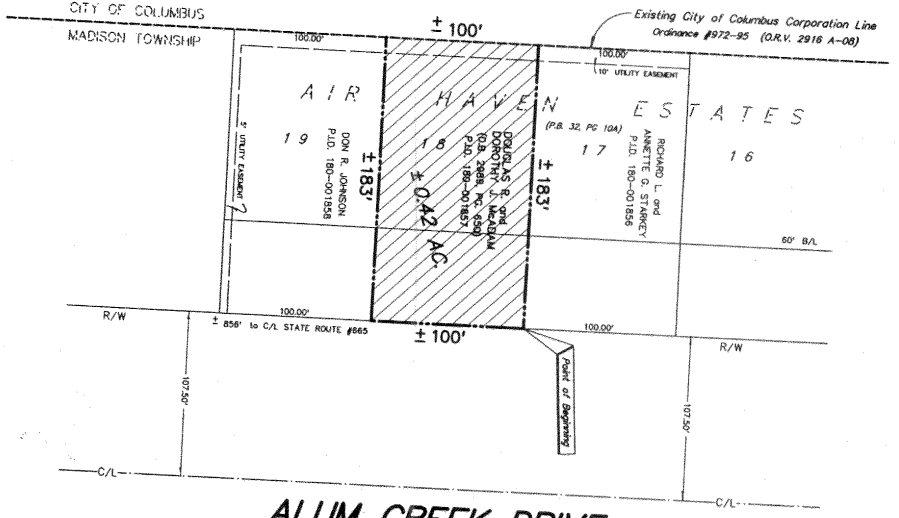


Matthew D. Farley 12/23/08
Matthew D. Farley, P.S. #7586

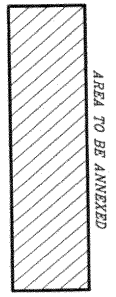
Myers Surveying
2740 South Main Street, Columbus, Ohio 43206-2877
info@myerssurveying.com

map 1 - 12/17/08

PCO ADELAIDE COURT, LP - 22.6705 AC. - P.L.D. 495-259219



ALUM CREEK DRIVE



Existing City of Columbus Corporation Line
Proposed City of Columbus Corporation Line

