

**PETITION FOR APPROVAL OF THE PLAN FOR SERVICES TO BE
PROVIDED BY DISCOVERY SPECIAL IMPROVEMENT DISTRICT
OF COLUMBUS, INC.**

Continued

This petition may be executed in several counterparts, each of which shall be an original and all of which shall constitute one and the same instrument.


Date: 03/15/2010

Property Owner:

Franklin University
(printed)

Authorized Signatory:

Jane Robinson
(printed name of signatory)


X 
(signature)

Address for notices to Property Owner:

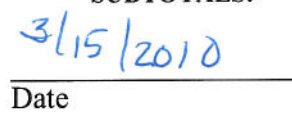
201 S. Grant Avenue
Columbus, OH 43215

Tax Parcel Number	Commonly Used Property Address	Fronts On	Total Square Footage of Real Property	Total Front Footage
010-002014	372 E. Rich St.	Rich St.	2,086	21.67
010-002033	438 E. Rich St.	Rich St., Walnut St.	5,914	62.00
010-007185	S. Grant Ave.	Grant Ave.	2,024	36.30
010-007534	S. Grant Ave.	Grant Ave.	3,045	27.00
010-007616	452 E. Rich St.	Rich St., Walnut St.	6,301	61.25
010-009724	E. Rich St.	Rich St.	2,146	20.00
010-013261	464 E. Rich St.	Rich St., Walnut St.	17,158	183.50
010-015290	S. Grant Ave.	Grant Ave., Rich St.	3,442	122.60
010-017940	E. Rich St.	Rich St.	2,669	24.50
010-018009	S. Grant Ave.	Grant Ave., Noble St.	3,419	126.00
010-018382	S. Grant Ave.	Grant Ave.	6,604	54.45
010-019332	E. Rich St.	Rich St.	2,029	18.00
010-019482	301 E. Rich St.	Rich St., unnamed alley	28,829	340.13
010-019541	300 E. Main St.	Grant Ave., Main St., unnamed alley	76,243	1,056.78
010-020818	446 E. Rich St.	Rich St., Walnut St.	11,353	125.00
010-024982	434 E. Rich St.	Rich St., Walnut St.	5,847	61.00
010-026408	E. Rich St.	Rich St.	3,263	31.00
010-026409	414 E. Rich St.	Rich St.	6,066	60.25
010-028098	S. Grant Ave.	Grant Ave., Waldo Aly.	7,520	80.00
010-028245	208 Waldo Al		1,619	0.00
010-028526	E. Noble St.	Noble St., Waldo Aly.	2,420	100.00

010-028711	E. Rich St.	Rich St.	4,224	40.83
010-028779	E. Walnut St.	Walnut St.	1,528	18.90
010-028987	E. Noble St.	Noble St.	1,668	47.50
010-029282	394 E. Rich St.	Rich St.	3,395	37.50
010-029283	392 E. Rich St.	Rich St.	3,932	44.00
010-029285	389 E. Walnut St.	Walnut St.	3,036	37.65
010-029286	Walnut St.	Walnut St.	290	4.00
010-030889	E. Walnut St.	Walnut St.	1,943	25.70
010-038879	E. Mound St.	Mound St., Waldo Aly.	6,883	176.10
010-045624	456 E. Rich St.	Rich St., Walnut St.	5,664	62.00
010-055275	408 E. Rich St.	Rich St.	3,527	32.09
010-057166	400 E. Rich St.	Rich St.	4,991	48.91
010-057167	Walnut St.	Walnut St.	3,679	48.91
010-066983	321-331 E. Rich St.	Rich St., Grant Ave., unnamed alley	45,294	664.40
010-145612	201 S. Grant Ave.	Town St., Grant Ave., Rich St.	45,352	630.54
010-180992	303 S. Grant St.	Main St., Grant Ave.	173,913	771.19
010-187650	285 E. Main St.	Main St.	65,581	216.70
010-267879	Walnut St.	Walnut St.	2,562	31.50
SUBTOTALS:			577,457	5,549.85



 Signature



 Date