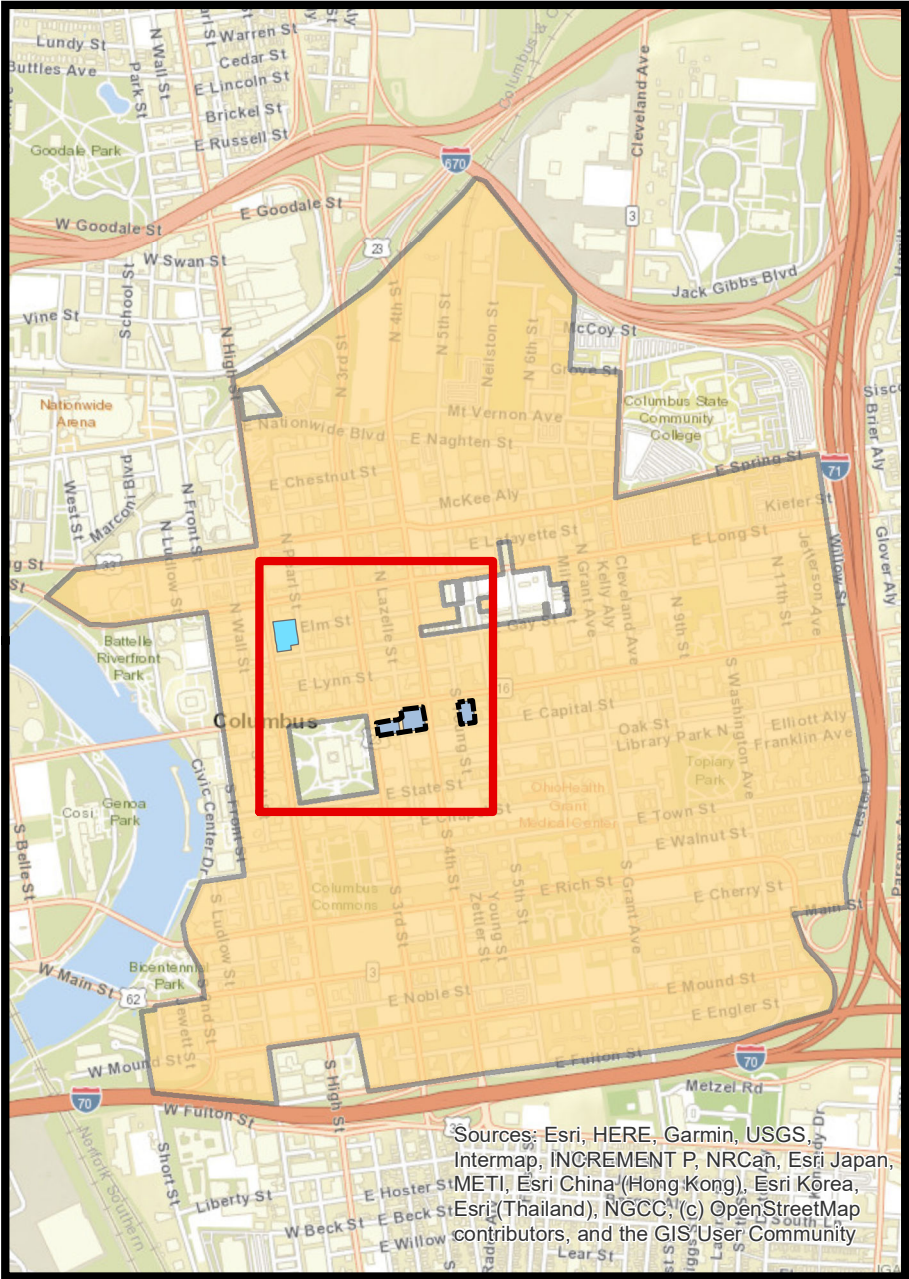







Sources: Esri, HERE, Garmin, USGS, Intermap, INCREMENT P, NRCan, Esri Japan, METI, Esri China (Hong Kong), Esri Korea, Esri (Thailand), NGCC, (c) OpenStreetMap contributors, and the GIS User Community

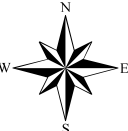


Sources: Esri, HERE, Garmin, USGS, Intermap, INCREMENT P, NRCan, Esri Japan, METI, Esri China (Hong Kong), Esri Korea, Esri (Thailand), NGCC, (c) OpenStreetMap contributors, and the GIS User Community

-  PNC-Gilbert TIF Boundary
-  Parcels (on inset)
- TIFs**
-  Madison-High Street TIF (new)
-  PNC-Gilbert TIF (new)
-  Columbus Downtown TIF (existing)

**Madison-High Street  
TIF Parcels:**  
**010-011753; 010-022846;**  
**010-054935; 010-057195;**  
**010-022751**

**Exhibit A**



**PNC-Gilbert TIF Parcels:**  
**010-008351; 010-023477;**  
**010-017838; 010-297968;**  
**010-297969; 010-297970;**  
**010-297971; 010-004866**

**THE CITY OF**  
**COLUMBUS**  
 ANDREW J. GINTHER, MAYOR

---

DEPARTMENT OF  
 DEVELOPMENT