

Proposed Annexation of 5.397 Acres  
 From: Prairie Township  
 To: City of Columbus

Situate in the State of Ohio,  
 Franklin County, Prairie Township  
 and being a part of VMS  
 1571 & 5243 RJM Star LLC  
 Inst. # 201902150018137

This exhibit was prepared from  
 record information from the Franklin  
 County Engineer, Recorder and Auditor


Total perimeter of annexation area  
 is 2287 feet, of which 2184 feet is  
 contiguous with the City of Columbus  
 having 95% contiguity.

Prepared By:  
 Douglas L. Moore  
 8311 Harrisburg London Rd.  
 Orient, Ohio 43146  
 Ohio Registered Surveyor  
 #7011  
 740-868-7663

RECEIVED  
 AUG 10 2020  
 Franklin County Engineer  
 Cornell R. Robertson, P.E., P.S.


West Broad St. R/W Varies

*Douglas L Moore*  
 8-10-20



HCS Investments LLC  
 Ordinance # 454-94  
 O.R. 26438 G20

Graphic Scale 1"=100'



Existing COC  
 Corp Boundary  
 Ord. # 0362-03  
 IN 200305150144539

Legend

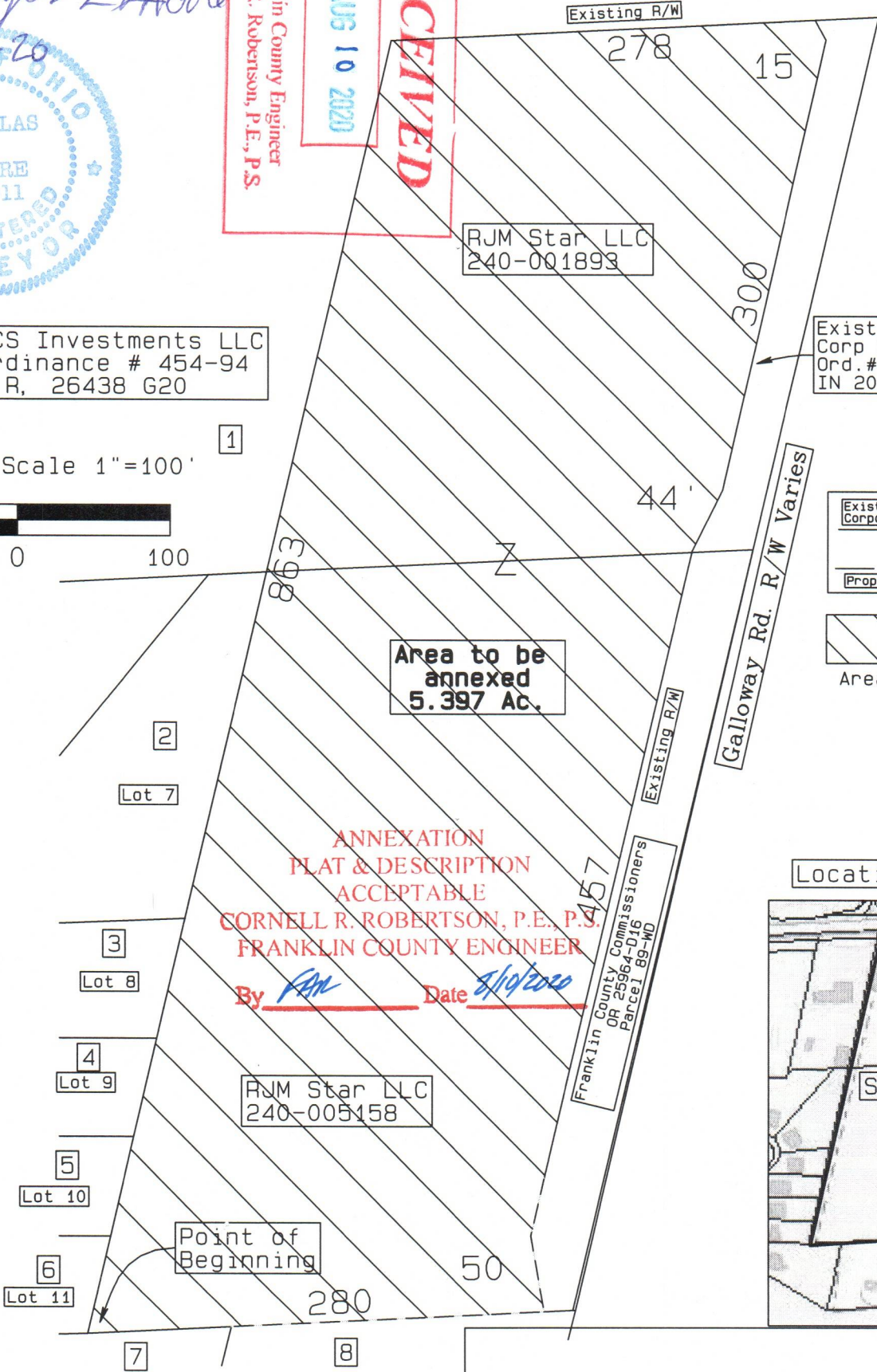
- Existing City of Columbus Corporation Line
- Proposed Corporation Line
- Area to be annexed

Area to be  
 annexed  
 5.397 Ac.

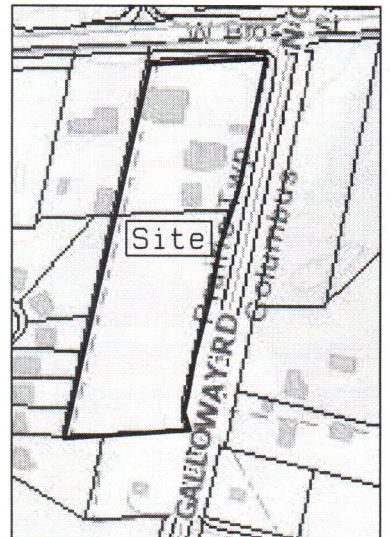
ANNEXATION  
 PLAT & DESCRIPTION  
 ACCEPTABLE  
 CORNELL R. ROBERTSON, P.E., P.S.  
 FRANKLIN COUNTY ENGINEER

By *CAN* Date *8/10/2020*

Summerlyn  
 Sect. 1  
 PB 109 Pg. 68  
 Ordinance # 2095-95  
 OR 30484 B14



Location Map-NTS



- 1-HCS Investments LLC Inst.# 201410030131207  
5765 W. Broad
- 2-Jerry McCormick Inst.# 200802150023840  
5826 Bucksburn Dr.
- 3-Randall & Jacqueline Bergman Inst.  
# 201809120123681 5820 Bucksburn Dr.
- 4-Michael Crispin Inst.# 200806260098316  
5814 Bucksburn Dr.
- 5-Theresa Kaszubski Inst.# 201906060067288  
5808 Bucksburn Dr.
- 6-Kristin Murray Inst.# 201908130101691  
5802 Bucksburn Dr.
- 7-David Garringer Inst.# 201804170049910  
5796 Bucksburn Dr.
- 8-Columbus & Southern DB 1667 Pg. 209  
115 Galloway Rd.