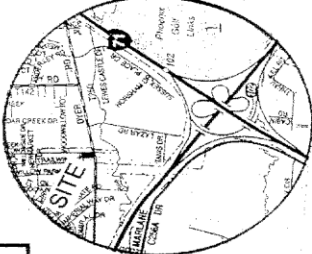


ANNEXATION AN10-004


± .755 Acres in Jackson Township

Randy L. Holt

ARNOLD SURVEY COMPANY
 3911 BROADWAY STREET, GROVE CITY, OHIO 43123
 TELEPHONE (614) 875-7884 FAX (614) 875-9817



LOCATION MAP



SITUATE

Situated in the State of Ohio, County of Franklin, Township of Jackson, Virginia Military Survey No. 6839, and being a 0.755 acre tract of land to be Annexed out of a 0.848 acre tract from Jackson Township to the City of Columbus, Ohio, said 0.848 acre tract belonging to Randy L. Holt of record in Inst. No. 201007270095141 at the Franklin County Records Office, Franklin County, Ohio.

BASIS OF BEARING BEING THE CENTERLINE OF DYER ROAD, S 82° 49' 00" W, AS SHOWN WITHIN OFFICIAL RECORD 201007270095141 OF RECORD AT THE FRANKLIN COUNTY RECORDERS OFFICE, FRANKLIN COUNTY, OHIO.

RECEIVED
 APR 3 1 2010

Franklin County Engineer
 Dean C. Ringle, PE, PS

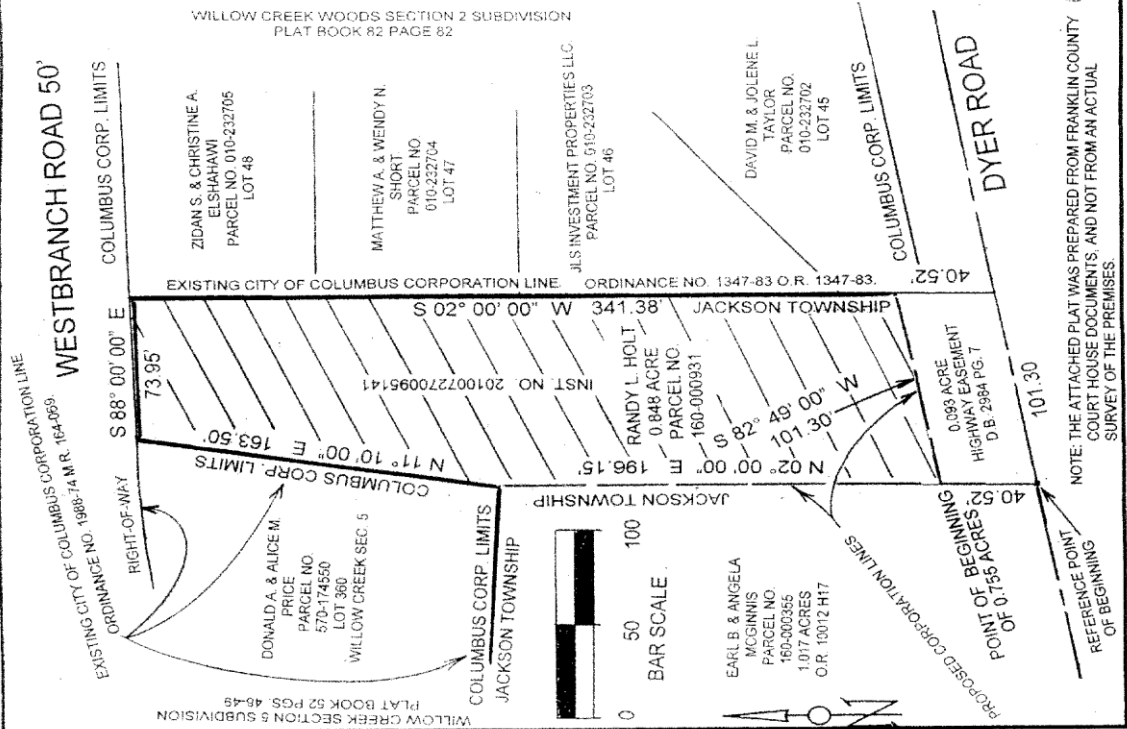
ANNEXATION
 PLAT & DESCRIPTION
 ACCEPTABLE
 DEAN C. RINGLE, PE, PS.
 FRANKLIN COUNTY ENGINEER

By: *RA* Date: 3/18/2010



Roger P. Arnold
 REGISTERED SURVEYOR NO. 6065
 ROGER P. ARNOLD

SCALE: 1" = 50'	APPROVED BY: <i>R.P. Arnold</i>
DATE: <i>March 20, 2010</i>	FRANKLIN COUNTY, OHIO
PROPOSED 0.755 ACRE ANNEXATION	TOWNSHIP OF JACKSON
ANNEXATION TO THE CITY OF COLUMBUS	DRAWING NUMBER: 1044



NOTE: THE ATTACHED PLAT WAS PREPARED FROM FRANKLIN COUNTY COURT HOUSE DOCUMENTS, AND NOT FROM AN ACTUAL SURVEY OF THE PREMISES.