


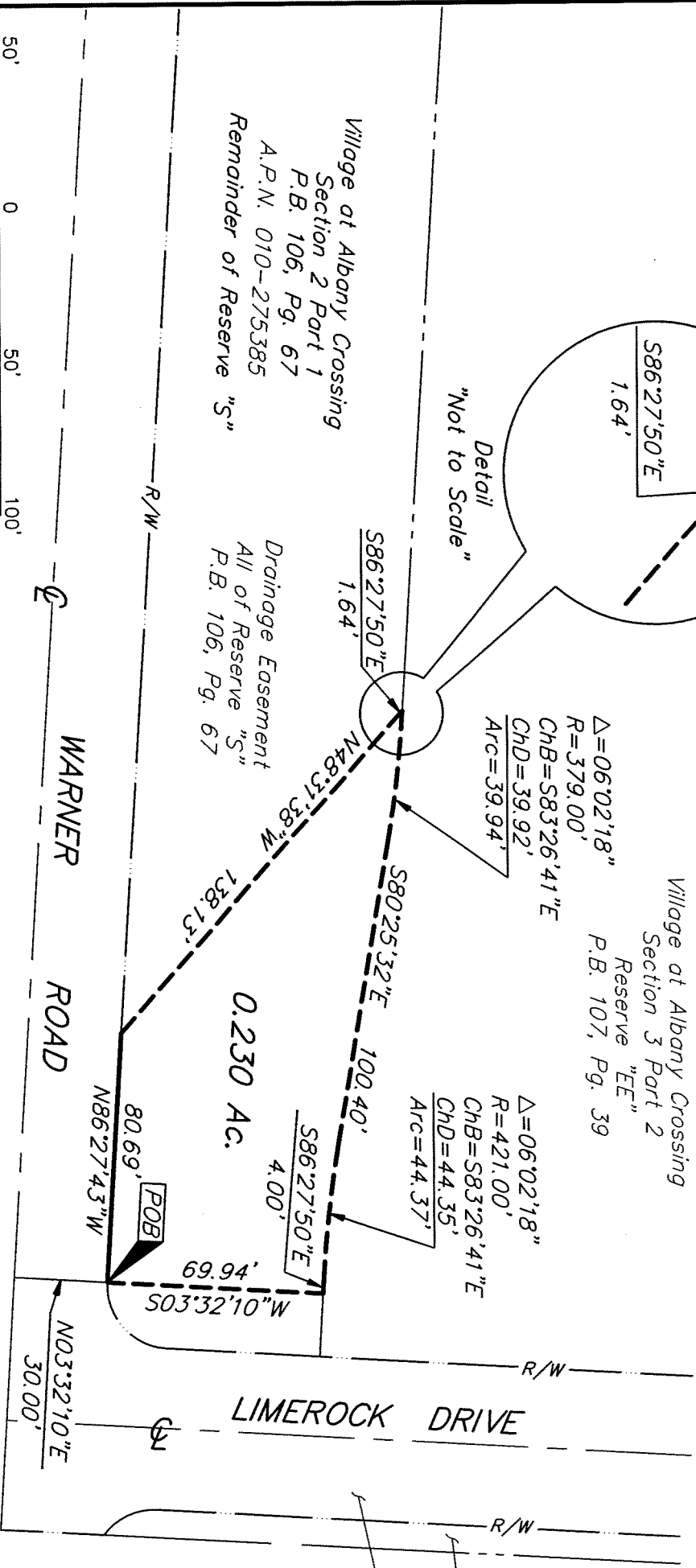
EVANS, MECHWART, HAMBLETON & TILTON, INC.
 ENGINEERS, SURVEYORS, PLANNERS, SCIENTISTS
 170 MILL STREET, GAHANNA, OHIO 43230
 TELEPHONE (614) 471-5150 - FACSIMILE (614) 471-9286

**RELEASE OF A PORTION OF DRAINAGE EASEMENT
 RESERVE "S," VILLAGE AT ALBANY CROSSING SECTION 2 PART 1
 SECTION 15, TOWNSHIP 2, RANGE 16
 UNITED STATES MILITARY LANDS
 CITY OF COLUMBUS, FRANKLIN COUNTY, OHIO**


Date: September 13, 2005
 Scale: 1" = 50'
 Job No: 2005-0089

Dominion Homes, Inc.
 I.N. 200311040353156
 I.N. 200409290226612
 I.N. 200409280225907

BASIS OF BEARINGS: Bearings are based on the Ohio State Plane Coordinate System per NAD 83, 1986 Adjustment. Control for bearings was from coordinates of Franklin County Survey Control Monuments 8824 and 8825, having a calculated bearing of North 86°29'28" West, established by the Franklin County Engineering Department.



Village at Albany Crossing
 Section 3 Part 1
 P.B. 107, PG. 35



By 9-12-05
 Professional Surveyor No. 7211