

**TRANSPORTATION DIVISION  
DESIGN SECTION - PAVEMENT MARKING GROUP  
EPOXY PAVEMENT MARKINGS - 2003  
1536 DR. A**

05/07/2003

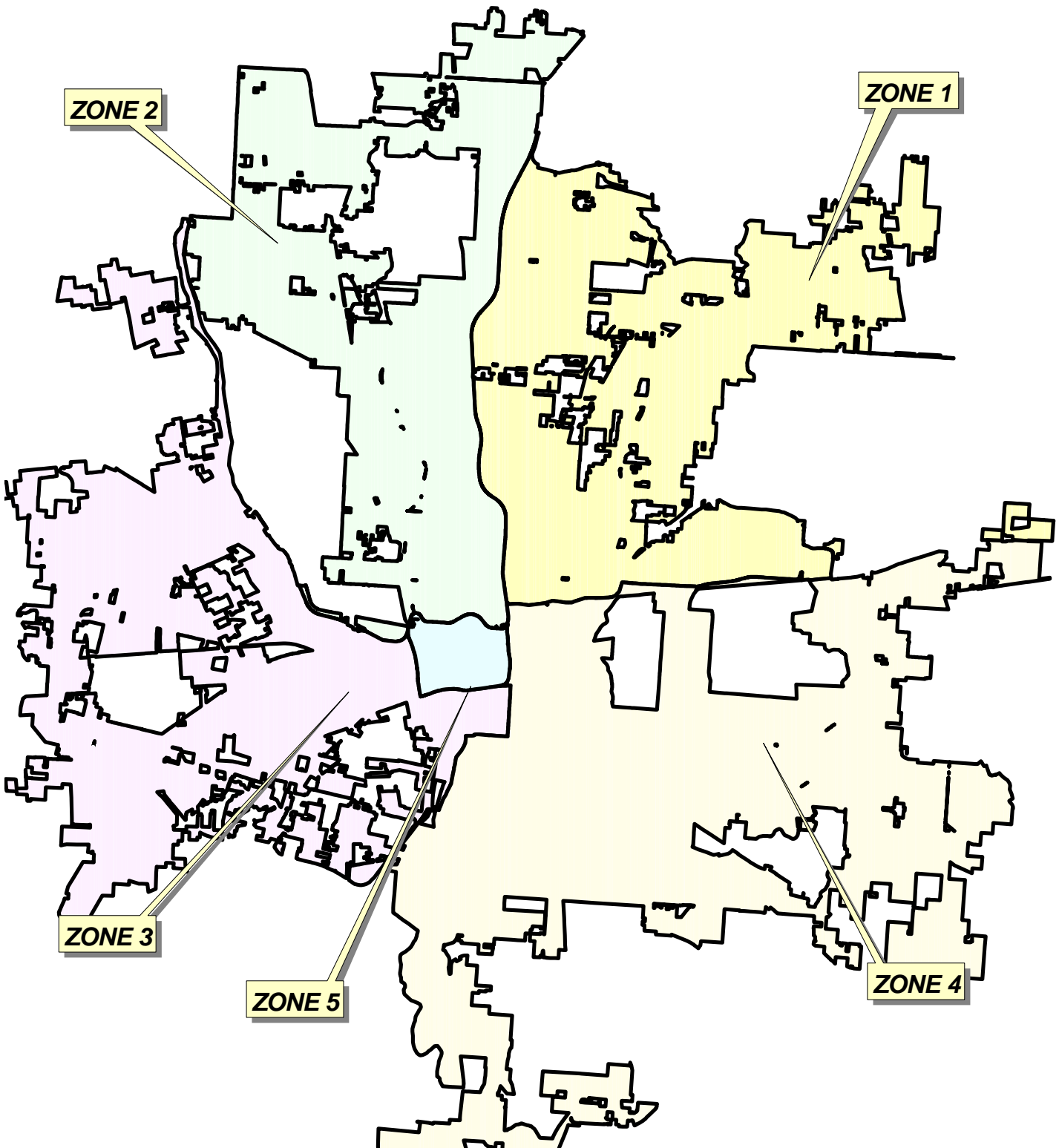
<b>ID</b>	<b>FLD_STREET</b>	<b>FLD_OVER</b>	<b>ZONE</b>
B1	Broad ST	Blacklick Creek	4
B2	Calumet St	Walhalla n/o Weber Rd	2
B3	High St	S.R. 104	4
B4	Main St	I71	5
B5	N. Broadway	I71	2
B6	New Albany Rd	S.R. 161	1
B7	Polaris Py	I71	2
B8	Third Av	Olentangy River	2
B9	Campus View Bl	RxR e/o High St	2
B10	Fifth Av	Olentangy River	2
B11	Fifth Av	Scioto River	3
B12	HilliardRome Rd	I70	3
B13	Livingston Av	Alum Creek	4
B14	Roberts Rd	I270	3
B15	Cassady Av	I670	1
B16	Champion Av	I70	4
B17	Chatterton Rd	Powell Ditch	4
B18	Fifth Av	Alum Creek	4
B19	Fifth Av	I670	4
B20	Fisher Rd	I270	3
B21	Groveport Rd	S.R. 104	4
B22	Hall Rd	I270	3
B23	James Rd	RxR s/o I70	4
B24	Kelton Av	I70	4
B25	Linworth Rd	I270	2
B26	Little Turtle Wy	S.R. 161	1
B27	Long St	Olentangy River	5
B28	Miller Av	I70	4
B29	Ohio Av	I70	4
B30	Parsons Av	RxR s/o Hosack St	4
B31	Spring St	Olentangy River	5
B32	St. Clair Av	I670	4
B33	Tuttle Crossing Bl	I270	3
B34	Weber Rd	I71	2
B35	Whittier St	RxR w/o Front St	3



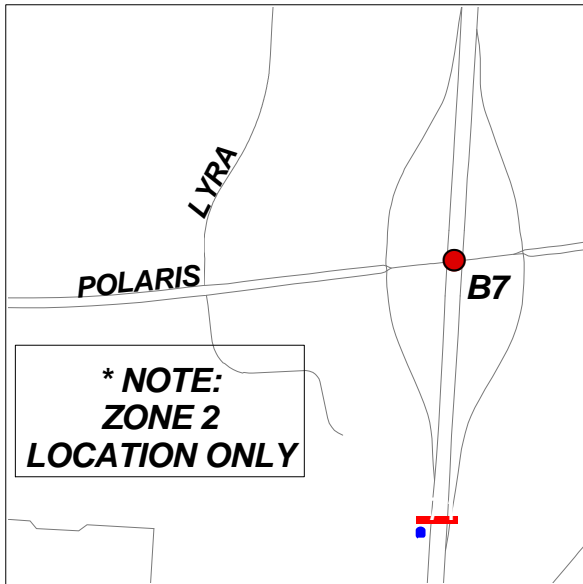
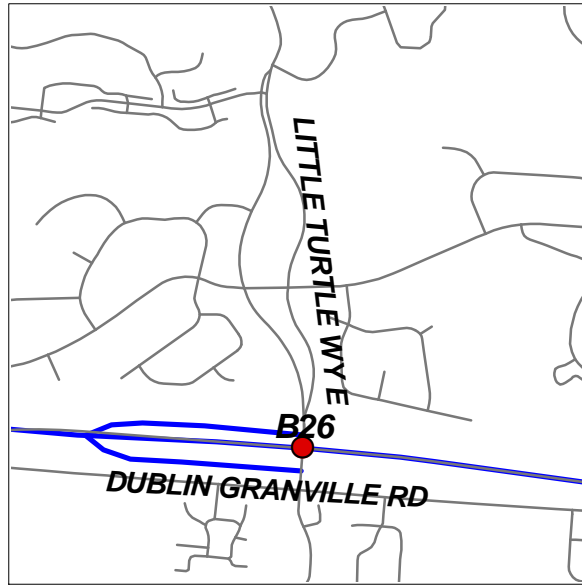
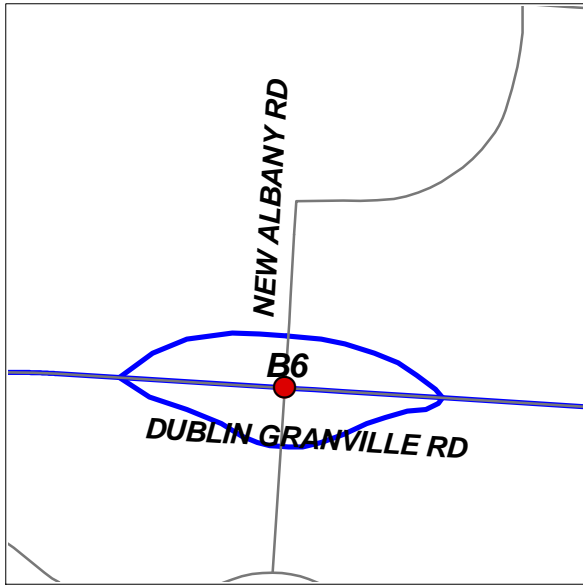
**CITY OF COLUMBUS  
TRANSPORTATION DIVISION  
PAVEMENT MARKING GROUP**



**ZONE LOCATION MAP**

**EPOXY PAVEMENT MARKINGS - 2003  
1536 DR. A**



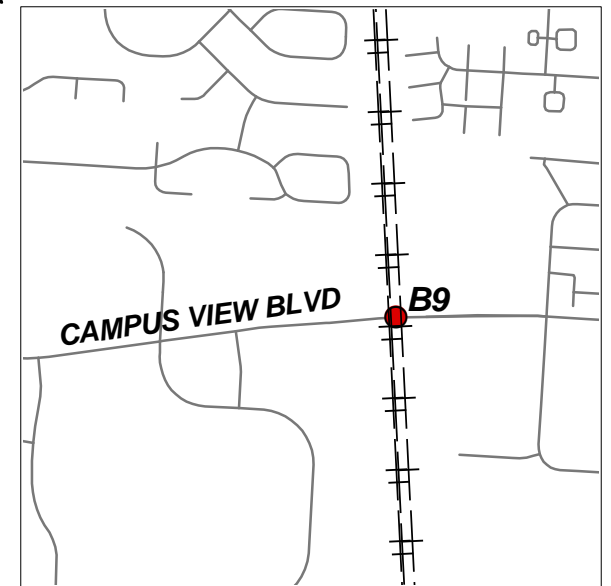
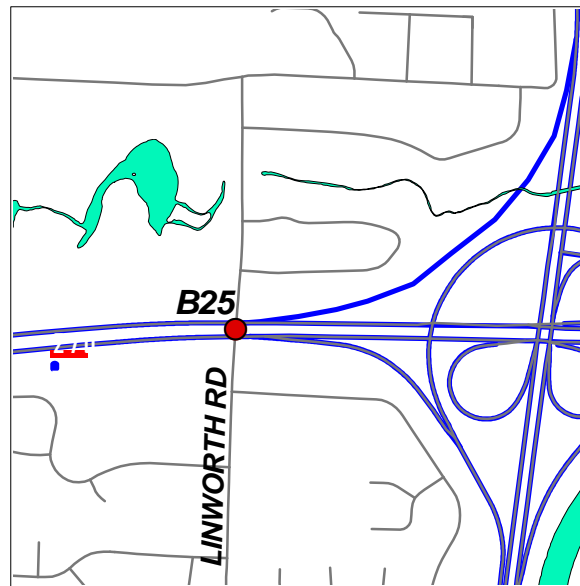
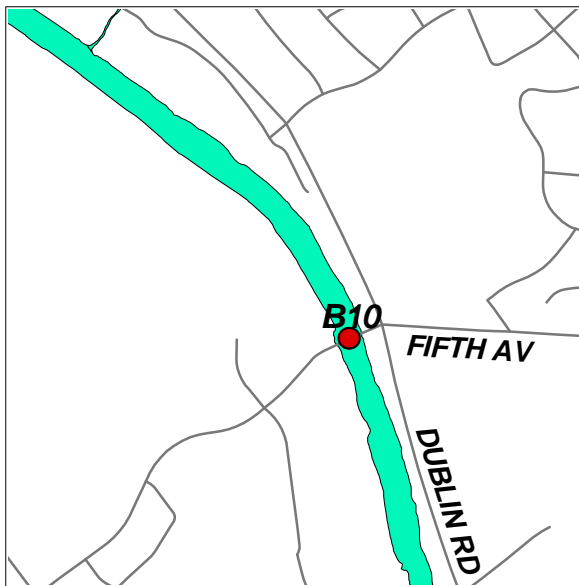
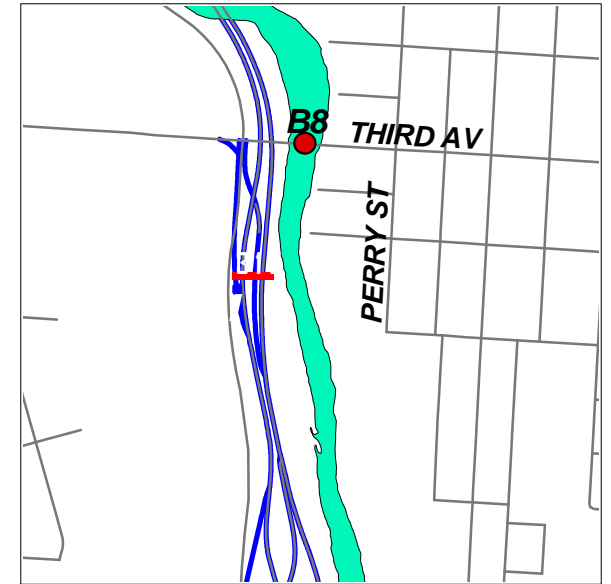
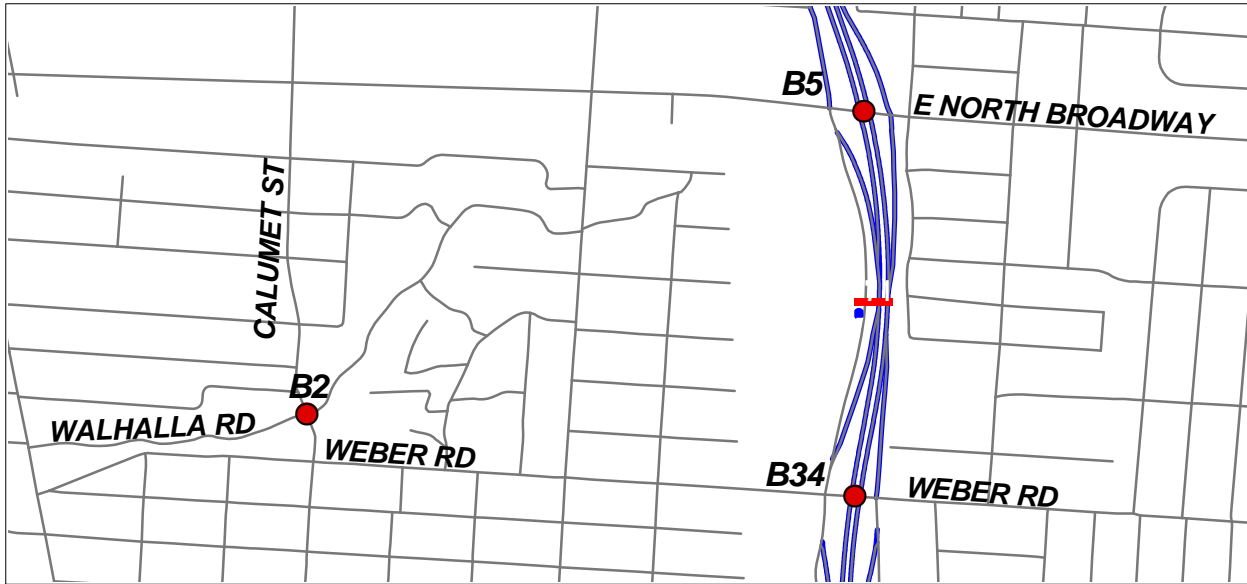


**CITY OF COLUMBUS  
TRANSPORTATION DIVISION  
PAVEMENT MARKING GROUP**

**ZONE 1 / ZONE 2  
NORTHEAST LOCATION MAP**

**EPOXY PAVEMENT MARKINGS - 2003  
1536 DR. A**

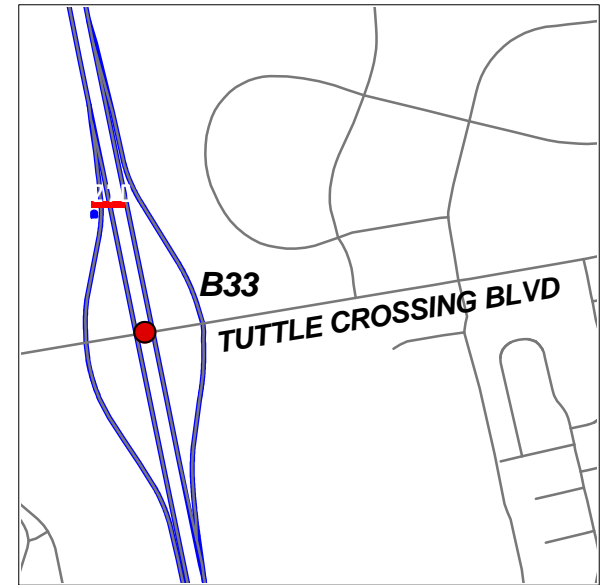
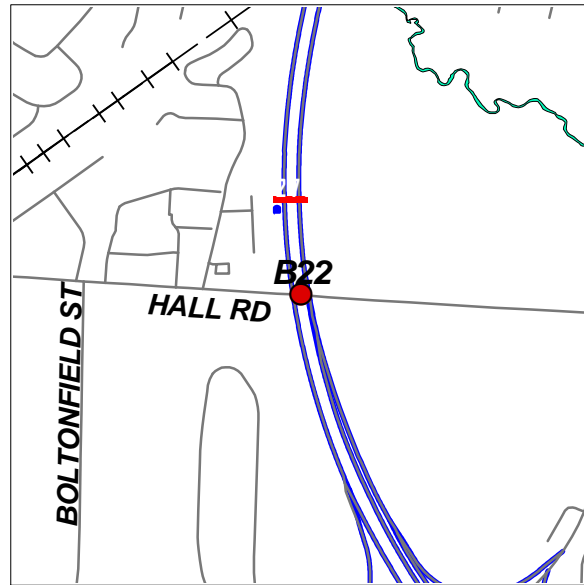
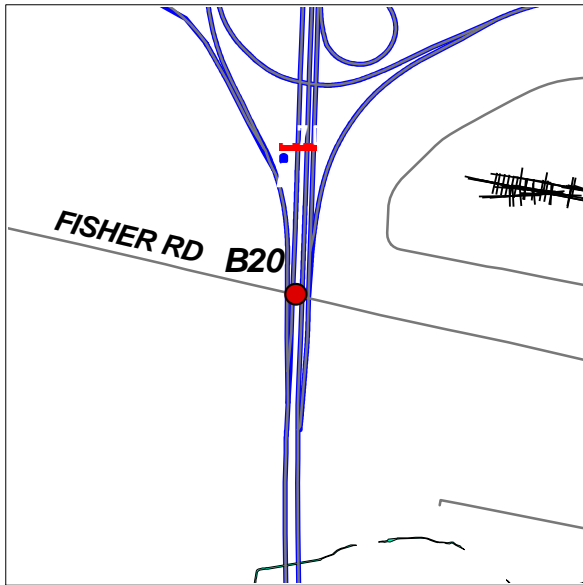
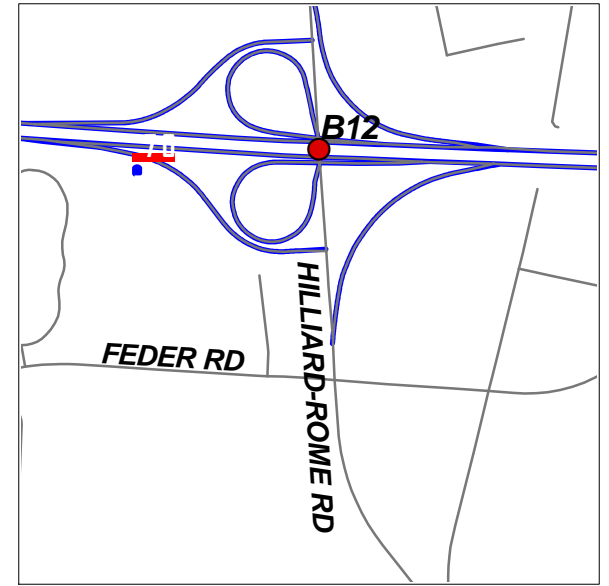
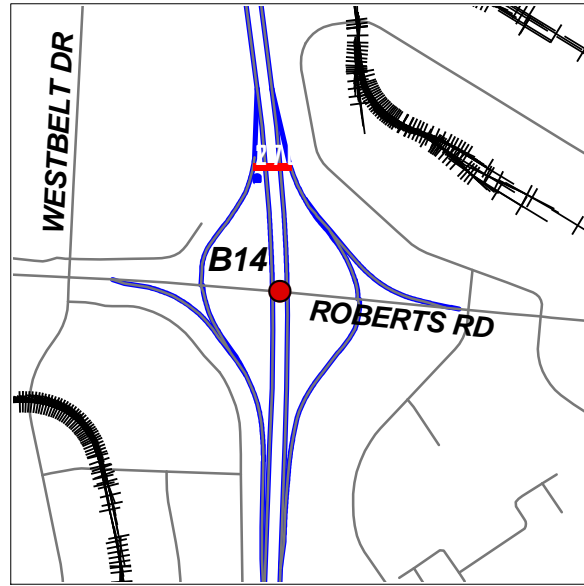
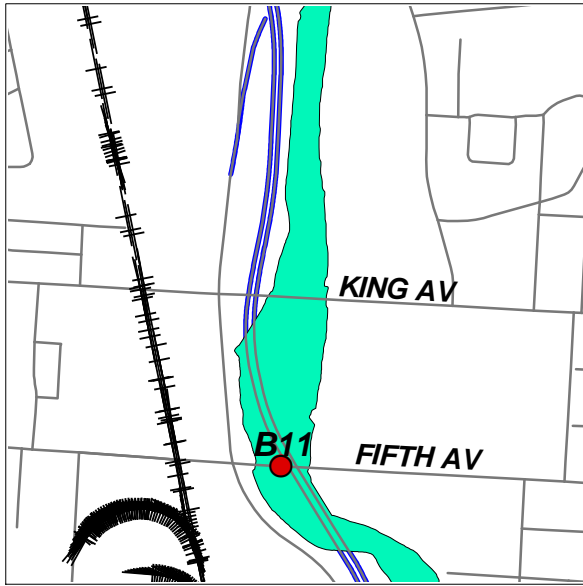
**\* NOTE:  
ZONE 2  
LOCATION ONLY**



**CITY OF COLUMBUS  
TRANSPORTATION DIVISION  
PAVEMENT MARKING GROUP**

**ZONE 2  
NORTHWEST LOCATION MAP**

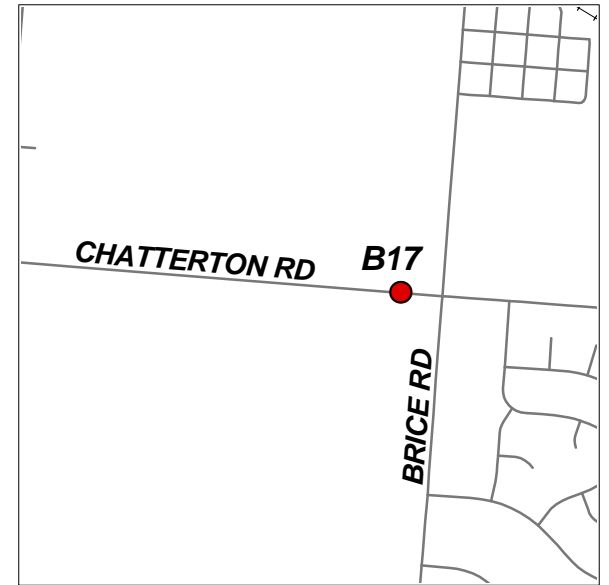
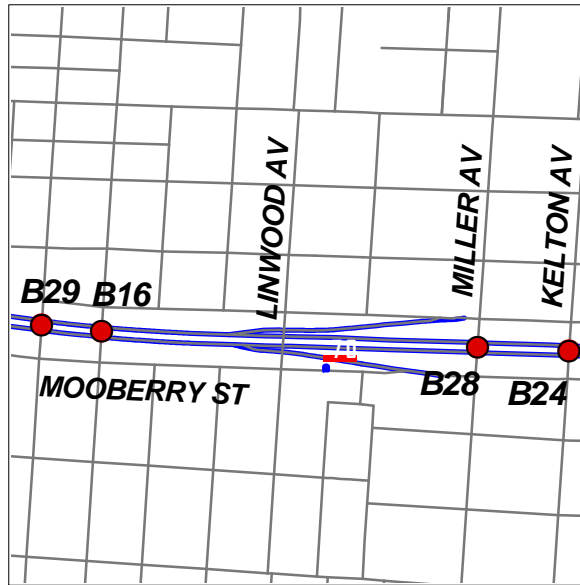
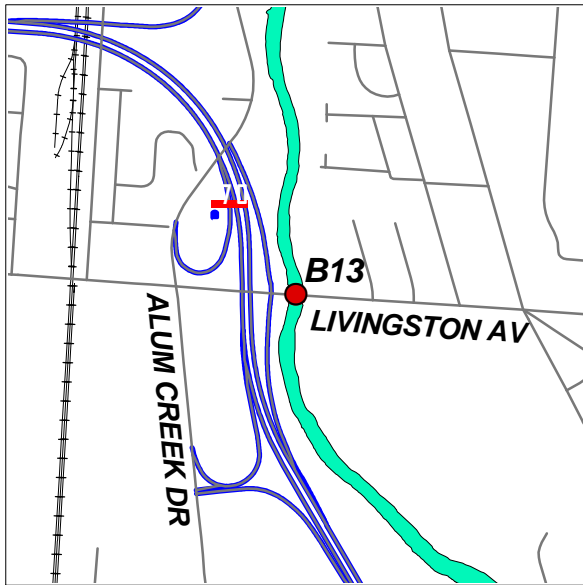
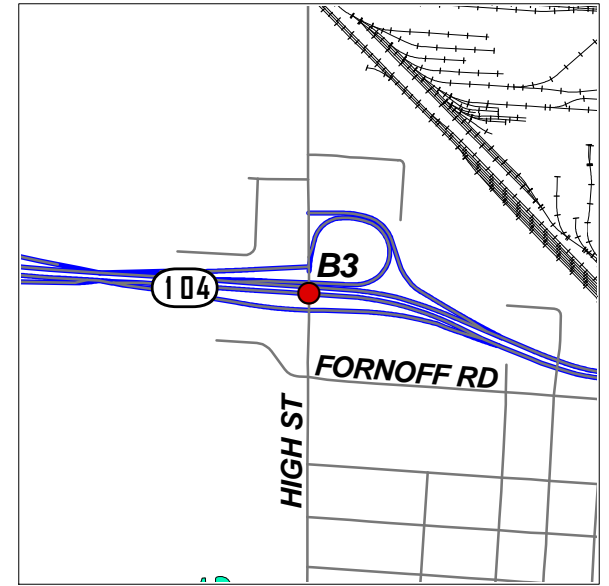
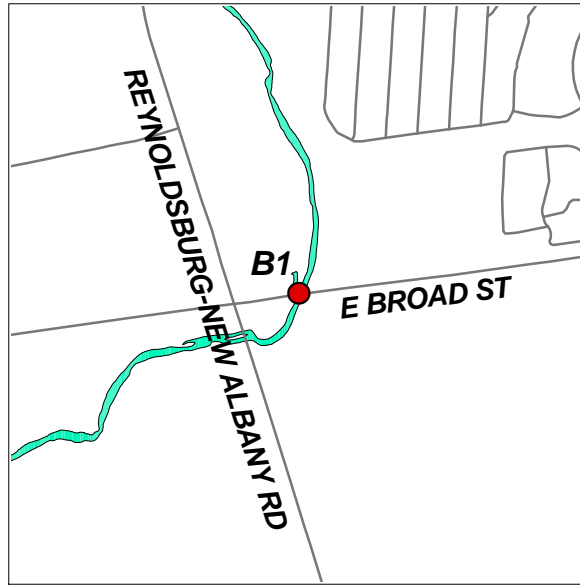
**EPOXY PAVEMENT MARKINGS - 2003  
1536 DR. A**



**CITY OF COLUMBUS  
TRANSPORTATION DIVISION  
PAVEMENT MARKING GROUP**

**ZONE 3  
SOUTHWEST LOCATION MAP**

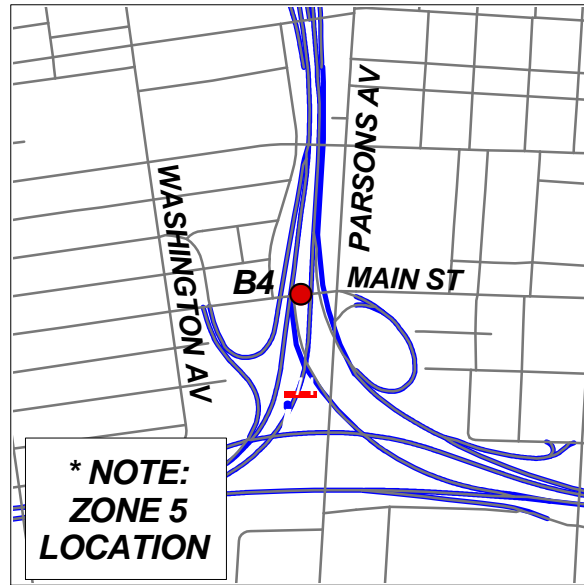
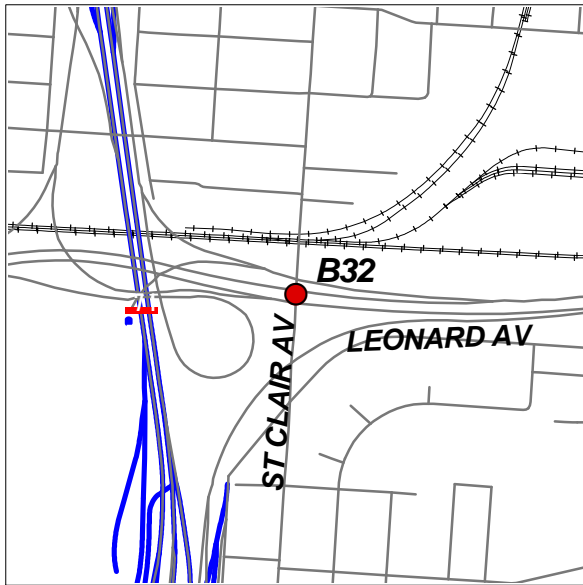
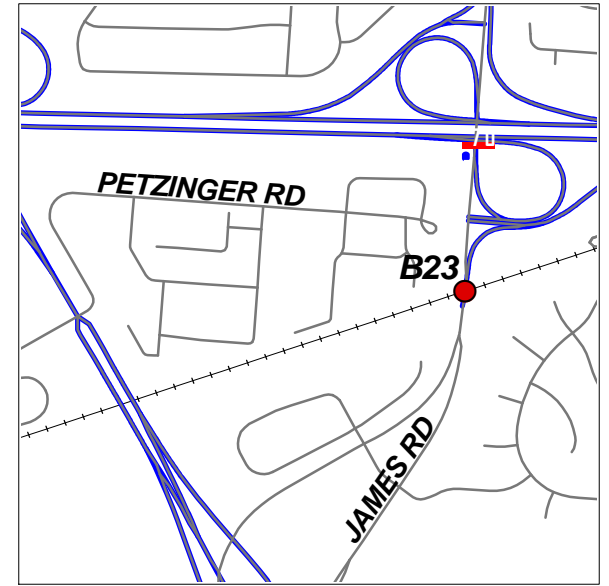
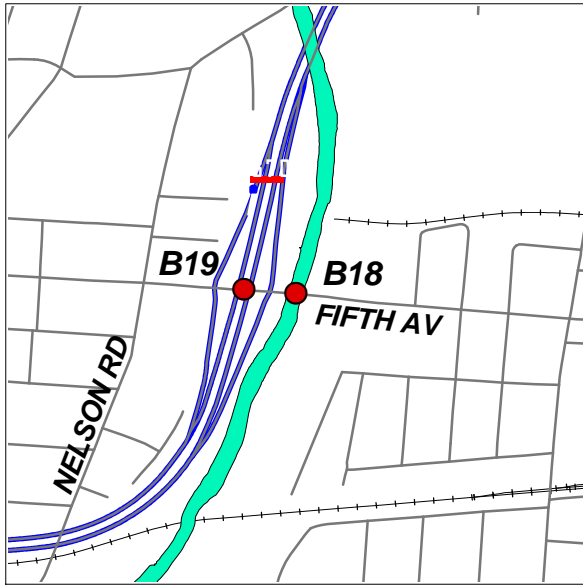
**EPOXY PAVEMENT MARKINGS - 2003  
1536 DR. A**



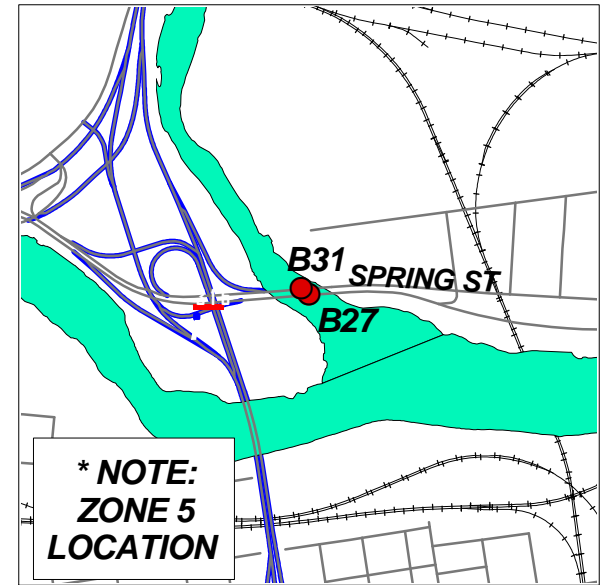
**CITY OF COLUMBUS  
TRANSPORTATION DIVISION  
PAVEMENT MARKING GROUP**

**ZONE 3 / ZONE 4  
SOUTHEAST LOCATION MAP**

**EPOXY PAVEMENT MARKINGS - 2003  
1536 DR. A**



**\* NOTE:  
ZONE 5  
LOCATION**



**\* NOTE:  
ZONE 5  
LOCATION**