

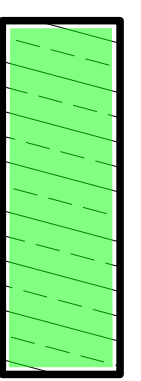


1. COLUMBUS MUNICIPAL AIRPORT AUTHORITY
n.k.a COLUMBUS REGIONAL AIRPORT AUTHORITY
3.039 ACRES (TRACT 5)
INST. 200301020000768
180-004984
2. COLUMBUS MUNICIPAL AIRPORT AUTHORITY
n.k.a COLUMBUS REGIONAL AIRPORT AUTHORITY
ORIGINAL 1.710 ACRE
O.R. 26083A07 INST. 200301020000768,
INST. 200705300093032, 180-005130
3. CITY OF COLUMBUS 0.592 AC.
INST. 201211300183076
4. Rafael Realty
(Alum Creek Business Center Columbus)
ADA COMPLIANT LIMITED PARTNERSHIP
7.457 ACRES
Inst. 201711010153146
430-242625
5. Rafael Realty
(Alum Creek Business Center Columbus)
ADA COMPLIANT LIMITED PARTNERSHIP
7.436 ACRES Inst. 201711010153146
430-242626
6. HAMILTON CREEK LIMITED
PARTNERSHIP
PARCEL No. 1
43.96 Acres
O.R. 26953112
180-005004
7. STEEPLECHASE GARDENS
CONDOMINIUM 1ST & 2ND AMENDMENTS
O.R.13547D10
C.P.B. 45, Pg. 10
O.R. 14225A01
8. COLUMBUS MUNICIPAL AIRPORT AUTHORITY
0.818 AC. (TRACT 8)
INST. 200301020000768
180-004984
9. HAMILTON CREEK
LIMITED PARTNERSHIP
PARCEL No. 2
1.44 Acres
O.R. 26953112
180-005004
10. COLUMBUS MUNICIPAL AIRPORT AUTHORITY
n.k.a COLUMBUS REGIONAL AIRPORT AUTHORITY
12.516 ACRE (TRACT 9)
INST. 200301020000768
180-004984
11. COLUMBUS MUNICIPAL AIRPORT AUTHORITY
n.k.a COLUMBUS REGIONAL AIRPORT AUTHORITY
11.759 ACRES (TRACT 7)
INST. 200301020000768
430-242631
12. COLUMBUS MUNICIPAL AIRPORT AUTHORITY
2995.065 ACRES (TRACT 1)
(2013.681 AC. FRANKLIN CO.)
INST. 200301020000768
INST. 200705300093032
180-004984



-  TRANSFERS FROM COLUMBUS
REGIONAL AIRPORT AUTHORITY TO THE
CITY OF COLUMBUS
-  TRANSFERS FROM CITY OF COLUMBUS
TO COLUMBUS REGIONAL AIRPORT
AUTHORITY & ESTABLISHES THE
WESTERLY RIGHT OF WAY OF ALUM
CREEK DRIVE

ALUM CREEK DRIVE RIGHT OF WAY

PREPARED BY:



1500 LAKE SHORE DRIVE
SUITE 100
COLUMBUS, OHIO 43204
(614) 486-4383 1-800-340-2743
FAX (614) 486-4387

Copyright Reserved
The contractor shall verify and be responsible for all dimensions, DO NOT SCALE the drawing.
The contractor shall verify and be responsible for all dimensions, DO NOT SCALE the drawing.
The contractor shall verify and be responsible for all dimensions, DO NOT SCALE the drawing.
The contractor shall verify and be responsible for all dimensions, DO NOT SCALE the drawing.