




Length of Contiguity: ±1,719 feet
 Total Length of Perimeter: ±1,719 feet
 Percentage of Contiguity: ±100%

No islands of township property are created by this annexation.

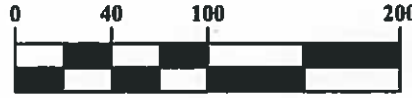
Legend

-  Area to be Annexed
-  Existing City of Columbus Corp Line
-  Proposed City of Columbus Corp Line

3.8± ACRE ANNEXATION FROM THE TOWNSHIP OF PLAIN TO THE CITY OF COLUMBUS

Township of Plain, Franklin County, Ohio
 Quarter Township 3, Township 2, Range 16
 United States Military Lands

GRAPHIC SCALE



1 inch = 100 feet



Location Map - NTS

RECEIVED

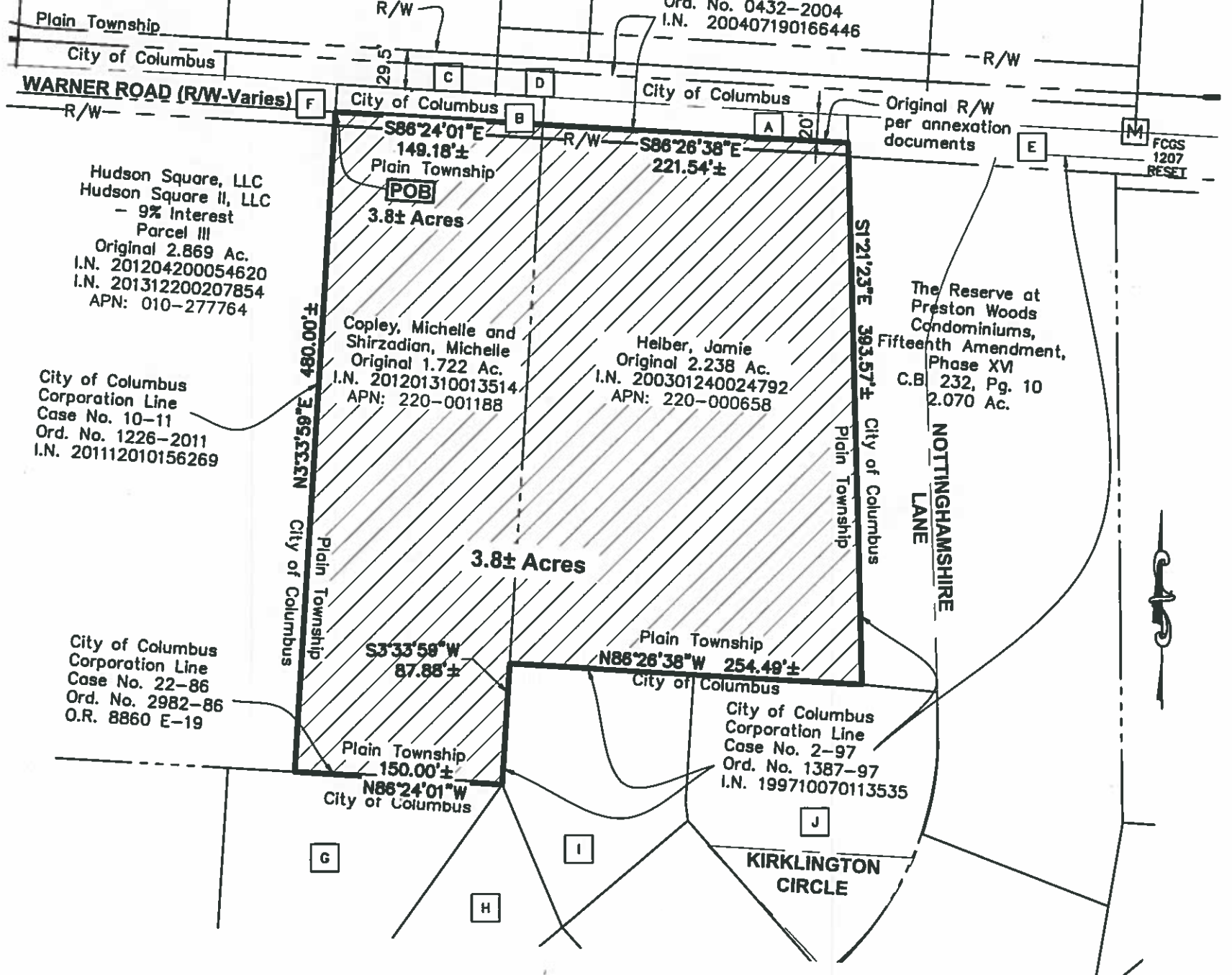
FEB 22 2023

Franklin County Engineer
 Cornell R. Robertson, P.E., P.S.

ANNEXATION
 PLAT & DESCRIPTION
 ACCEPTABLE
 CORNELL R. ROBERTSON, P.E., P.S.
 FRANKLIN COUNTY ENGINEER

By JRM Date 02/16/23

City of Columbus of Corporation Line
 Case No. 60-03
 Ord. No. 0432-2004
 I.N. 200407190166446



- | | | | |
|--|--|---|--|
| A City of Columbus Parcel 16-WD
0.144 Ac.
I.N. 201302040019082 | D City of Columbus, Ohio Parcel 8-WD
0.211 Ac. - Parcel 8-WD
I.N. 201206290093332 | G The Reserve at Preston Woods Condominiums, Seventh Amendment, Phase XIII
C.B. 191, Pg. 1
0.499 Ac. | I The Reserve at Preston Woods Condominiums, Twelfth Amendment, Phase XIII
C.B. 221, Pg. 16
0.428 Ac. |
| B City of Columbus Parcel 17-WD
0.103 Ac.
I.N. 201202170022888 | E City of Columbus Parcel 15-WD
0.129 Ac.
I.N. 201204100048994 | H The Reserve at Preston Woods Condominiums, Eighth Amendment, Phase IX
C.B. 198, Pg. 11
0.275 Ac. | J The Reserve at Preston Woods Condominiums, Eleventh Amendment, Phase XII
C.B. 211, Pg. 35
0.648 Ac. |
| C City of Columbus Parcel 18-WD
0.134 Ac. - Parcel 7WD
I.N. 201304170063417 | F City of Columbus Parcel 18-WD
0.164 Ac.
I.N. 201205040062830 | | |

This exhibit is created from information obtained from the Franklin County Auditor's Office and the Franklin County Recorder's Office. This exhibit is not to be used for the transfer of land.



ADVANCED CIVIL DESIGN, INC.

Douglas R. Hock, P.S. 7661 Date: 2/21/23

DRAWN BY: JRM JOB NO.: 22-0246-65
 DATE: 02/16/23 CHECKED BY: BCK



ADVANCED CIVIL DESIGN
 ENGINEERS SURVEYORS

781 Science Blvd, Suite 100
 Gahanna, Ohio 43230
 ph 614.428.7750
 fax 614.428.7755