

PARCEL 44-T
TEMPORARY EASEMENT

Situated in the State of Ohio, County of Franklin, City of Columbus, being located in ½ Section 29, Section 18, Township 12, Range 21, Refugee Lands, and being part of Lot 11 of Easthampton Addition, as recorded in Plat Book 16, page 65, as said Lot is described in a deed to **Hayman Ohio, LLC**, of record in Instrument Number 200912070175978, all records referenced herein are on file at the Office of the Recorder for Franklin County, Ohio, being a parcel on the right side of the proposed centerline of construction for James Road, as seen on the centerline plat for James Road, of record in Plat Book _____, page _____, said parcel being more particularly bounded and described as follows:

Commencing for reference at a railroad spike set at the intersection of the existing centerline of right-of-way for Livingston Avenue and the existing north centerline of right-of-way for James Road, being the southwest corner of said ½ Section 29, said point being 34.65 feet left of James Road proposed centerline of construction station 104+07.31;

Thence **North 04 degrees 27 minutes 26 seconds East**, along the existing north centerline of right-of-way for James Road and along the west line of said ½ Section 29, a distance of **510.12 feet** to an angle point, said point being 9.00 feet left of James Road proposed centerline of construction Station 109+09.33;

Thence **North 04 degrees 26 minutes 27 seconds East**, continuing along the existing centerline of right-of-way for James Road and continuing along the west line of said ½ Section 29, a distance of **518.61 feet** to a point, said point being 8.96 feet left of James Road proposed centerline of construction Station 114+27.94;

Thence **South 85 degrees 33 minutes 33 seconds East**, along a line perpendicular to the previous course, a distance of **40.00 feet** to a point on the existing east right-of-way line for said James Road, as established by said Easthampton Addition, being the southwest corner of said Lot 11, and being the northwest corner of Lot 10 of said Easthampton Addition, as said Lot is described in a deed to Two-M. Daniels Properties, Ltd., of record in Instrument Number 200612130247789, said point being 31.04 feet right of James Road proposed centerline of construction Station 114+27.93;

Thence **South 85 degrees 33 minutes 33 seconds East**, along the south line of said Lot 11 and along the north line of said Lot 10, a distance of **7.00 feet** to an iron pin set on the proposed east right-of-way line for said James Road, said iron pin set being 38.04 feet right of James Road proposed centerline of construction Station 114+27.93, and said iron pin set being the **TRUE POINT OF BEGINNING** for the herein described temporary easement;

Thence **North 04 degrees 26 minutes 27 seconds East**, along the proposed east right-of-way line for said James Road and across said Lot 11, a distance of **50.00 feet** to an iron pin set on the north line of said Lot 11, being the south line of Lot 12 of said Easthampton Addition, as said Lot is described in a deed to Donald E. Tate, of record in Official Record 14844, page H19, said iron pin set being 38.05 feet right of James Road proposed centerline of construction Station 114+77.93;

Thence **South 85 degrees 33 minutes 33 seconds East**, along the north line of said Lot 11 and along the south line of said Lot 12, a distance of **20.38 feet** to a point, said point being 58.43 feet right of James Road proposed centerline of construction Station 114+77.93;

Thence **South 21 degrees 09 minutes 44 seconds West**, across said Lot 11, a distance of **37.85 feet** to a point, said point being 47.54 feet right of James Road proposed centerline of construction Station 114+41.68;

Thence **South 35 degrees 01 minutes 19 seconds East**, continuing across said Lot 11, a distance of **17.81 feet** to a point on the south line of said Lot 11, being the north line of said Lot 10, said point being 58.86 feet right of James Road proposed centerline of construction Station 114+27.93;

Thence **North 85 degrees 33 minutes 33 seconds West**, along the south line of said Lot 11 and along the north line of said Lot 10, a distance of **20.81 feet** to the **TRUE POINT OF BEGINNING** for the herein described temporary easement.


The above described temporary easement contains a total area of **0.017 acres** located within Franklin County Auditor's parcel number 010-091235.

The bearings described herein are based on Grid North (reference South 85 degrees 47 minutes 50 seconds East for Livingston Avenue east of James Road) as referenced to the Ohio State Plane Coordinate System (South Zone) and the North American Datum of 1983 (CORS '96). As established utilizing a GPS survey referencing ODOT CORS stations "COLB", "OHLI" and "OHMD".


Iron pins set are 30" by 5/8" diameter rebar with caps stamped "American Structurepoint PS 8438".

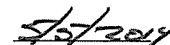
The above described temporary easement was prepared under the direct supervision of Brian P. Bingham, Registered Professional Surveyor No. 8438 on February 3, 2014, is based on an actual survey performed by Dynotec, Inc., and is true and correct to the best of my knowledge and belief.

American Structurepoint, Inc.



Brian P. Bingham, PS
Registered Professional Surveyor No. 8438




Date