

*Stacy R. R.*  
June 6, 1941

LEGEND

- Traffic signal
- ADT - Average Daily Traffic

Proposed Roadway Network  
 Rocky Fork Planning Area West  
 COLUMBUS, OHIO  
 Scale - 1/8" = 100'  
 P8

"PROPOSED ROADWAY NETWORK / EXHIBIT P8" Z90-166

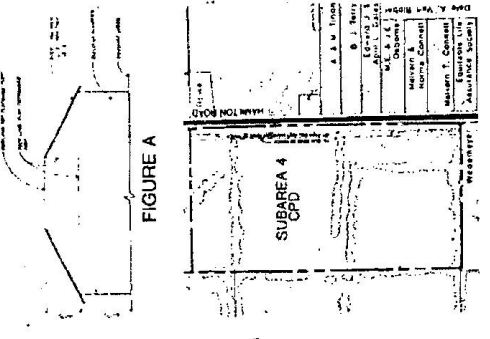
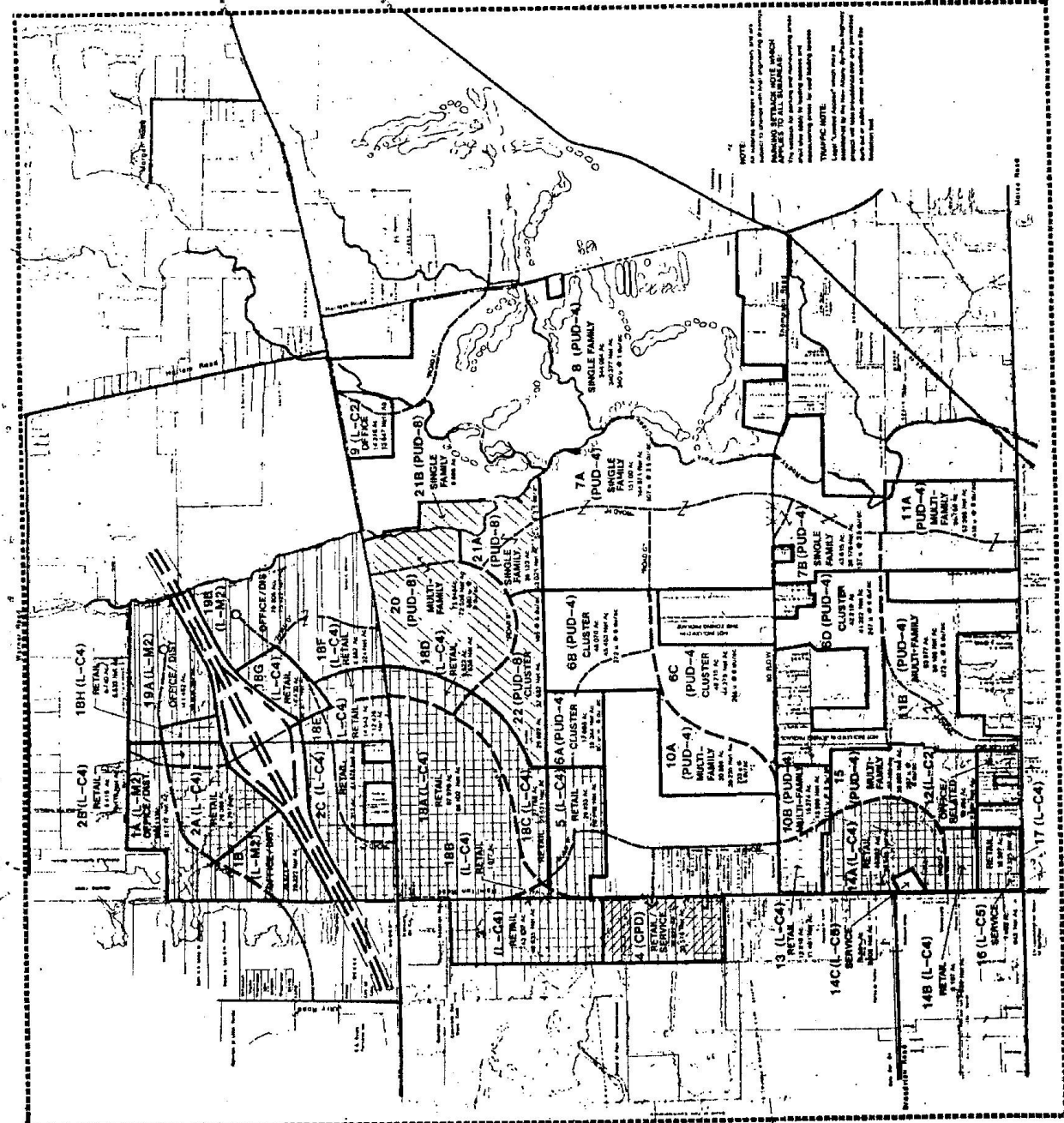


FIGURE A

STANDARDS CHART

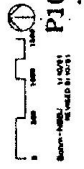
Item	Standard	Notes
1	...	...
2	...	...
3	...	...
4	...	...
5	...	...
6	...	...
7	...	...
8	...	...
9	...	...
10	...	...
11	...	...
12	...	...
13	...	...
14	...	...
15	...	...
16	...	...
17	...	...
18	...	...
19	...	...
20	...	...
21	...	...
22	...	...
23	...	...
24	...	...
25	...	...
26	...	...
27	...	...
28	...	...
29	...	...
30	...	...
31	...	...
32	...	...
33	...	...
34	...	...
35	...	...
36	...	...
37	...	...
38	...	...
39	...	...
40	...	...
41	...	...
42	...	...
43	...	...
44	...	...
45	...	...
46	...	...
47	...	...
48	...	...
49	...	...
50	...	...

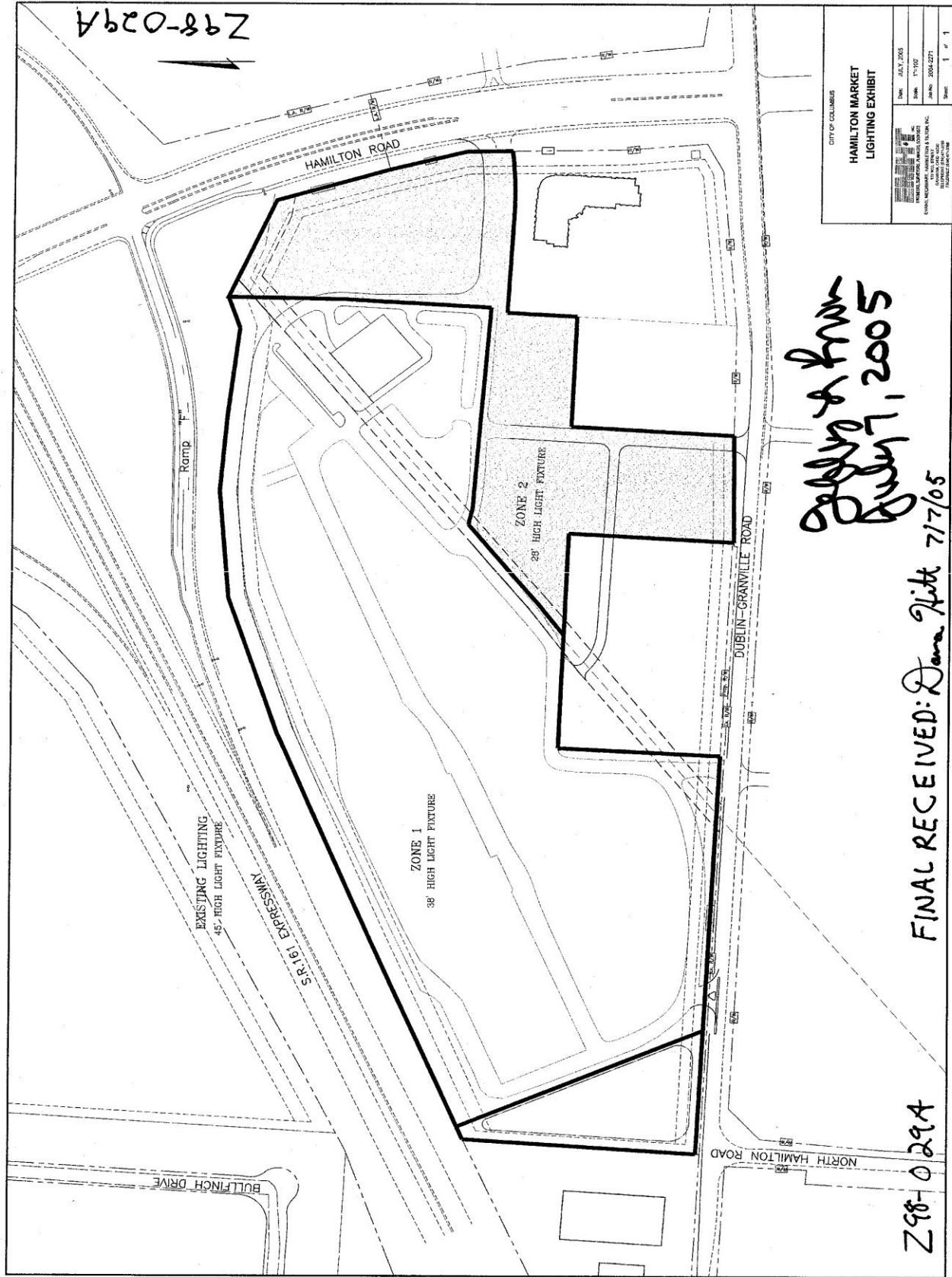
STANDARDS CHART

Preliminary Development Plan

Rocky Fork Planning Area West

COLUMBUS, OHIO





Z98-029A

CITY OF COLUMBUS	
HAMILTON MARKET LIGHTING EXHIBIT	
DATE: JULY, 2005	SCALE: 1" = 100'
DATE: 11/02	SCALE: 3/8" = 100'
DATE: 2004-2271	SCALE: 1" = 100'
PREPARED BY: [unreadable] CHECKED BY: [unreadable] APPROVED BY: [unreadable] DATE: [unreadable]	
Sheet	1 of 1

*copy of plan  
July 7, 2005*

*FINAL RECEIVED: Dana Hitt 7/7/05*

Z98-029A

**Z90-166C and Z98-029A Lighting Exhibit**