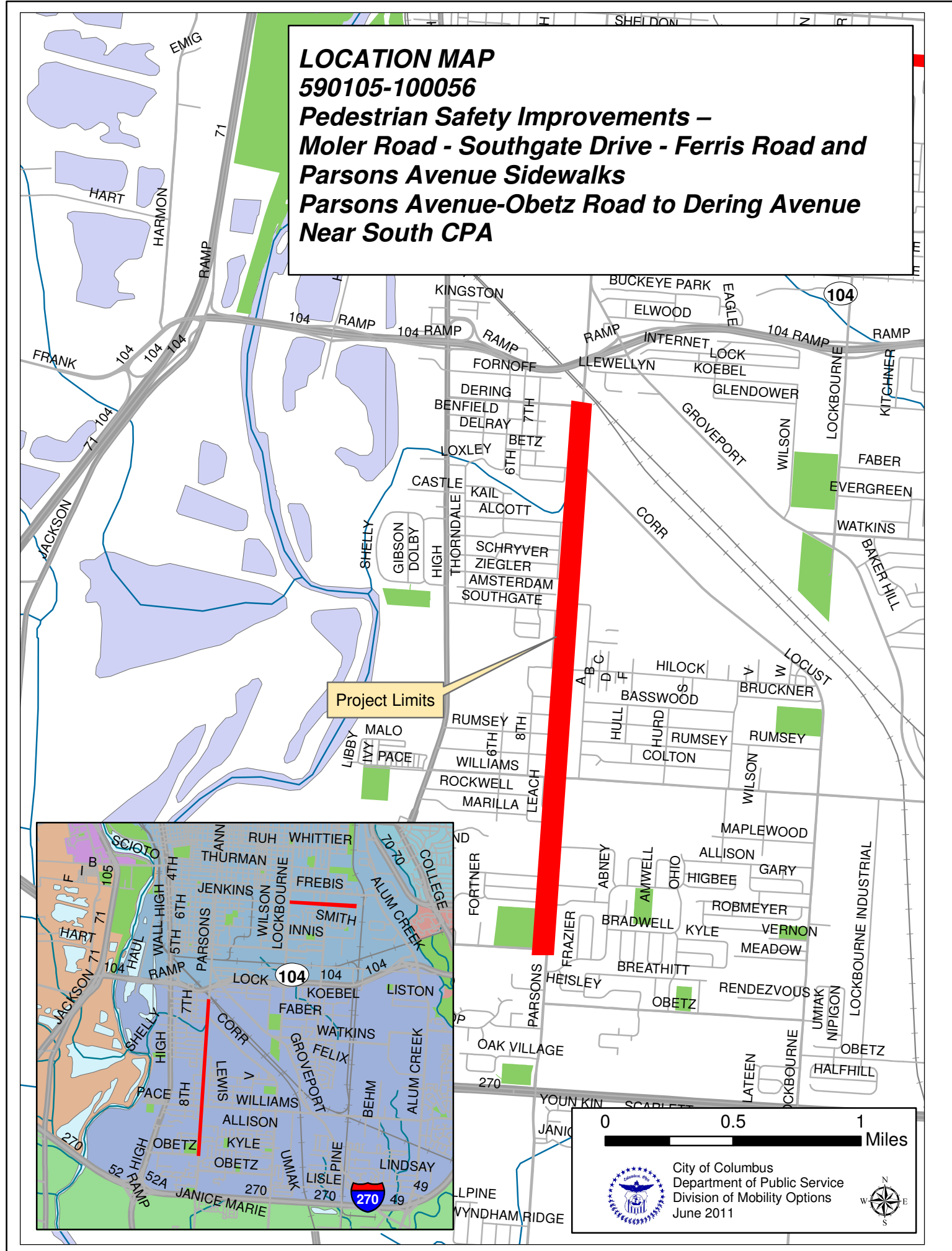



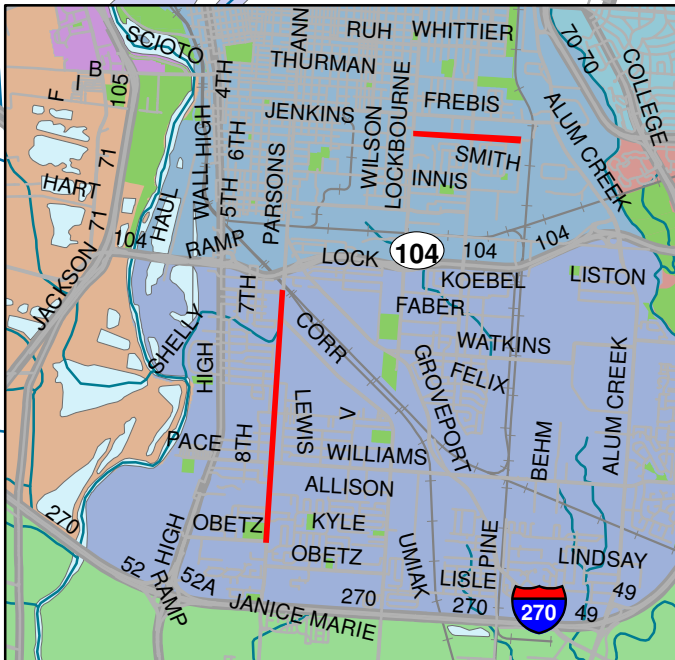
# LOCATION MAP

590105-100056

**Pedestrian Safety Improvements –  
Moler Road - Southgate Drive - Ferris Road and  
Parsons Avenue Sidewalks  
Parsons Avenue-Obetz Road to Dering Avenue  
Near South CPA**



Project Limits



City of Columbus  
Department of Public Service  
Division of Mobility Options  
June 2011

