

# ANNEXATION EXHIBIT

Situated in the State of Ohio, County of Franklin, Township of Franklin,, within Survey Number 941 of the **Virginia Military Survey District**, being Lot 69 of Eureka Park, a subdivision of record in Plat Book 19, Page 63, and being 0.173 acres to be Annexed to the City of Columbus:

### OWNERSHIP INDEX

#### OWNER MAKING PETITION

**LOT 69**  
 JULIA HILDRETH PARKER  
 2558 BRIGGS RD  
 INSTR. No. 2020003120036868  
 140-003515

#### ADJACENT OWNERS

**LOT 70-71**  
 JOSE RODRIGO HERNANDEZ  
 2562 BRIGGS RD  
 INSTR. No. 201601220007910  
 140-003516  
 140-003517

**LOT 72**  
 GREATER COLUMBUS FREE WILL BAPTIST CHURCH  
 Instr. No. 200509020182215  
 140-003518

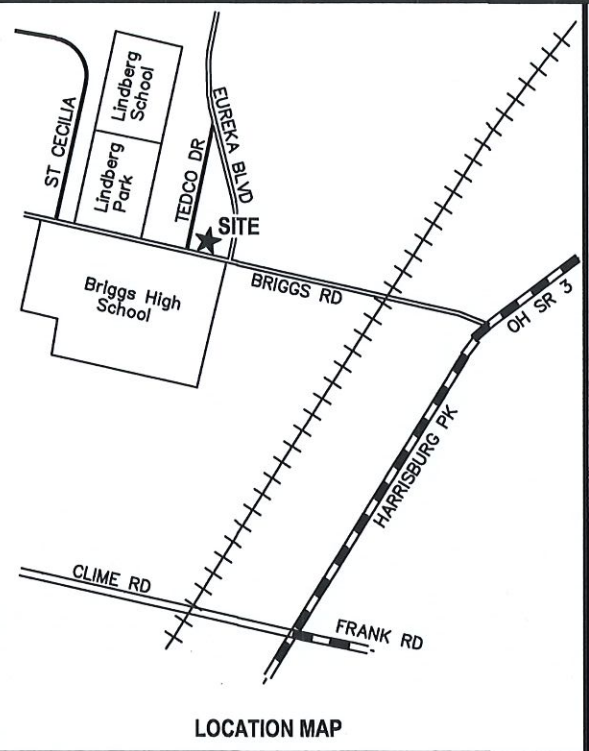
### ANNEXATION NOTES

Total perimeter of the annexation is 401.05 feet of which 200.61 feet is contiguous with the City of Columbus, having 50% contiguity.

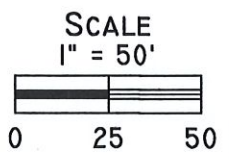
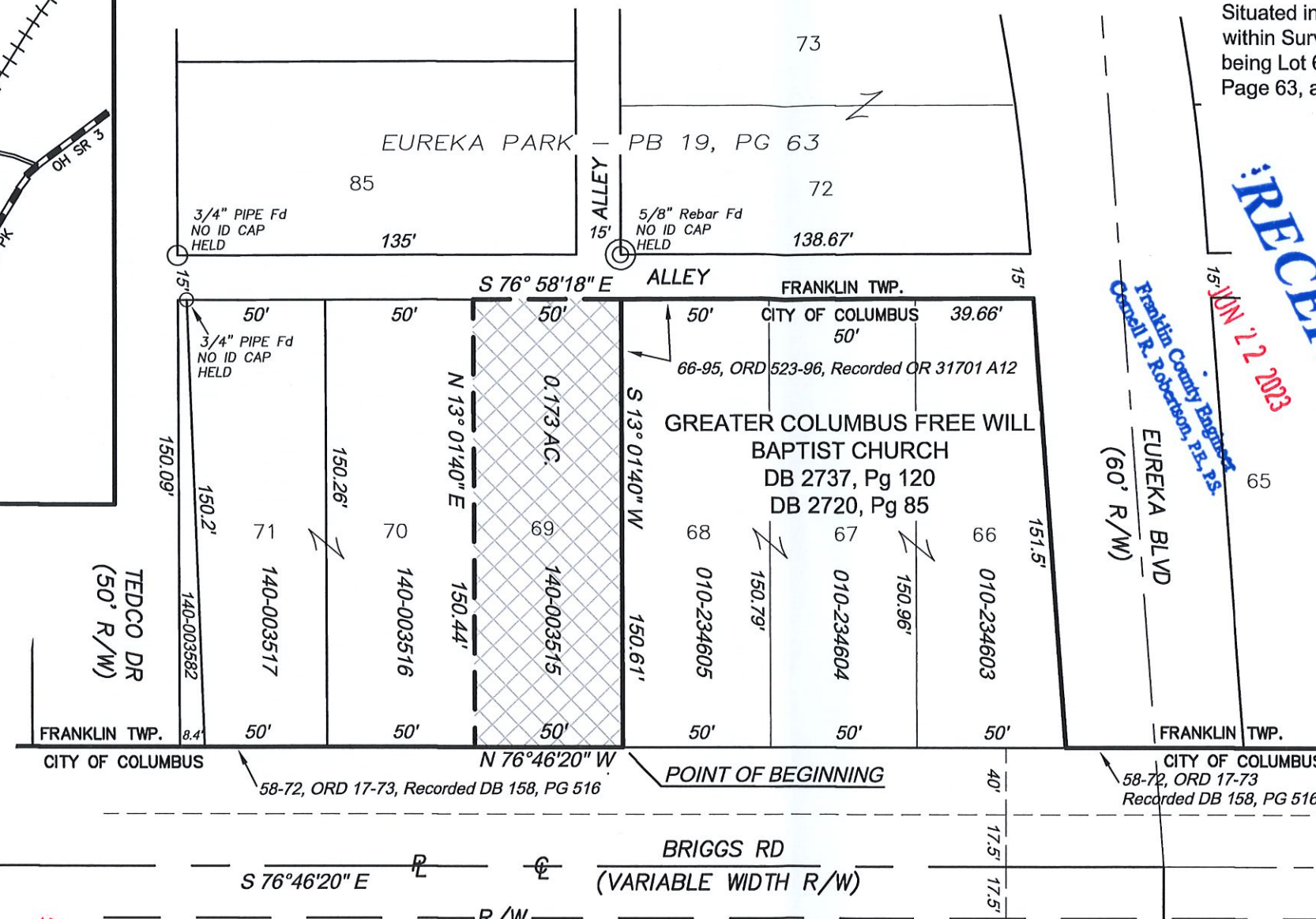
RECEIVED

JUN 22 2023

Franklin County Engineer  
 Cornell R. Robertson, P.E., P.S.



LOCATION MAP



ANNEXATION  
 PLAT & DESCRIPTION  
 ACCEPTABLE  
 CORNELL R. ROBERTSON, P.E., P.S.  
 FRANKLIN COUNTY ENGINEER  
 By JRH/FDA Date 06/22/23

BOARD OF EDUCATION OF THE CITY  
 DISTRICT OF COLUMBUS OHIO  
 DB 3425, Pg 912

570-129872

### LEGEND

- EXISTING MUNICIPAL CORPORATION BOUNDARY
- PROPOSED MUNICIPAL CORPORATION BOUNDARY

### MONUMENT LEGEND

- ⊙ 3/4" IRON PIN SET W/CAP (R M FOSTER S 7729)
- ⊗ PK NAIL FOUND
- ⊙ REBAR FOUND
- ⊙ PIPE FOUND
- ⊗ RAIL SPIKE FOUND
- ⊙ REBAR SET
- ⊗ RAIL SPIKE SET
- ⊙ PINCH TOP FOUND

|                       |                  |                     |                         |
|-----------------------|------------------|---------------------|-------------------------|
| DATE:<br>JUN 12, 2023 | SCALE:<br>1"=50' | JOB No:<br>23-23018 | LOCATION CODE:<br>43223 |
|-----------------------|------------------|---------------------|-------------------------|

We hereby certify:  
 - that this survey is based on a field survey performed in June 2023

Signed and Sealed this 19<sup>th</sup> day of June, 2023

*Robert M. Foster*  
 earthmetric, LLC  
 Robert M. Foster, P.S.  
 Registered Professional Surveyor No. 7729



**earthmetric, LLC**  
 322 Meadow Ln  
 Circleville, OH 43113  
 614-404-4097