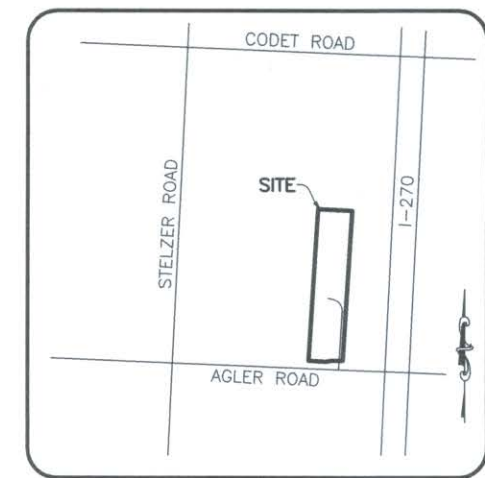


THE NEW SALEM MISSIONARY  
BAPTIST CHURCH  
I.N. 200507110135048  
010-255288

EXISTING CITY OF COLUMBUS  
CORPORATION LINE  
ORD. NO. 1507-00  
I.N. 200009130184747

EASTERLY 239'±  
MIFFLIN TOWNSHIP

POINT OF  
BEGINNING



VICINITY MAP  
(NOT TO SCALE)

EXISTING CITY OF COLUMBUS  
CORPORATION LINE  
ORD. NO. 0838-2011  
I.N. 201108290107664

HRM-COLUMBUS, LLC  
I.N. 201801170006864  
LOT 2  
191-003315

SOUTHERLY 1033'±


6 ACRES±  
ANNEXATION

LYNN T. AND  
DORIS J. KITZMILLER, CO-TRUSTEES  
I.N. 20102070025651  
191-002722

NORTHERLY 1043'±

MIFFLIN TOWNSHIP

GEP PROPERTIES TOO, LLC  
I.N. 201211190175587  
443-290474




LEGEND

- EXISTING CITY OF COLUMBUS CORPORATION LINE
- PROPOSED CITY OF COLUMBUS CORPORATION LINE
- AREA TO BE ANNEXED

TOTAL PERIMETER OF ANNEXATION IS  
2554' FT., OF WHICH 1271' FT IS  
CONTIGUOUS WITH THE CITY OF COLUMBUS  
GIVING 49.7% PERCENT PERIMETER CONTIGUITY.

ANNEXATION  
PLAT & DESCRIPTION  
ACCEPTABLE  
CORNELL R. ROBERTSON, P.E., P.S.  
FRANKLIN COUNTY ENGINEER  
By FAA Date 6/25/18



PROPOSED ANNEXATION OF  
**6± ACRES**  
**FROM TOWNSHIP OF MIFFLIN**  
**TO THE CITY OF COLUMBUS**  
LOTS 1, 2 AND 3  
AND LANDMARK WAY  
LANDMARK SUBDIVISION  
PLAT BOOK 111, PAGE 82  
TOWNSHIP OF MIFFLIN, COUNTY OF FRANKLIN  
STATE OF OHIO



NOTE:  
THIS EXHIBIT WAS PREPARED FROM RECORD INFORMATION, AND IS FOR  
ANNEXATION PURPOSES ONLY.

Scott D. Grundei 6/25/18  
SCOTT D. GRUNDEI, P.S. DATE  
REGISTERED SURVEYOR NO. 8047

LS LANDMARK SURVEY  
GI GROUP, INCORPORATED  
2099 WEST FIFTH AVENUE, COLUMBUS, OHIO 43212  
PHONE: (614) 485-9000 FAX: (614) 485-9003  
DATE: 1/19/18 FILE NO. 205927B

EXISTING CITY OF COLUMBUS  
CORPORATION LINE  
ORD. NO. 0838-2011  
I.N. 201108290107664

119'± WESTERLY  
FRANKLIN COUNTY COMMISSIONERS  
0.096 ACRES  
I.N. 200503140046144

41'± SOUTHWESTERLY  
STATE OF OHIO  
0.205 ACRES  
D.B. 3104, PG. 562

80'± WESTERLY

AGLER ROAD R/W VARIES