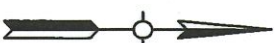


STATE OF OHIO, COUNTY OF FRANKLIN, CITY OF COLUMBUS
HALF SECTION 11, TOWNSHIP 5, RANGE 22
REFUGEE LANDS

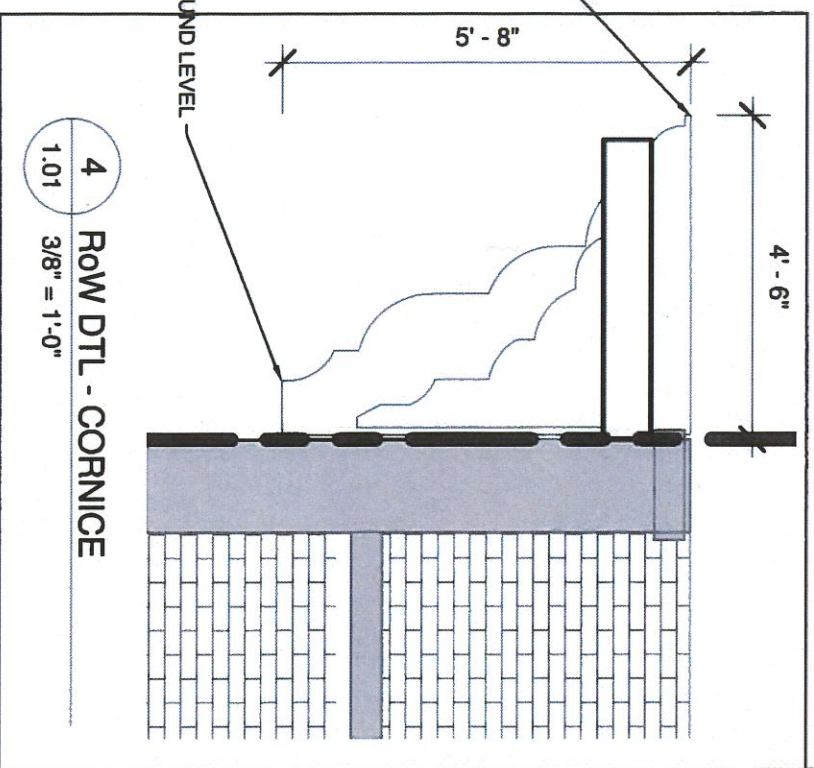
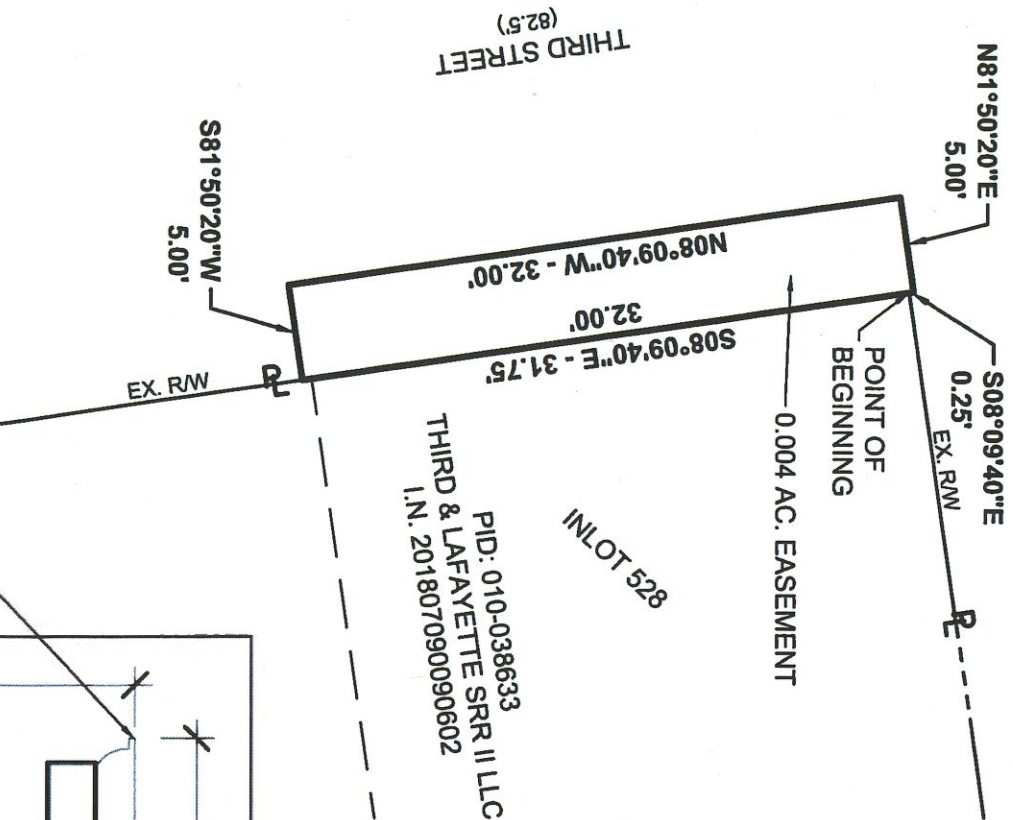
LAFAYETTE STREET
(33')



0 5' 10'
SCALE: 1"=10'

BASIS OF BEARING

Bearings described hereon are based on the bearing of North 08 degrees 09 minutes 40 seconds West for the east right-of-way line for Third Street, as measured from Grid North, referenced to the Ohio State Plane Coordinate System (South Zone) and the North American Datum of 1983 (2011 Adjustment), as established utilizing a GPS survey and an NGS OPUS solution.



This exhibit was prepared by Brian P. Bingham, Registered Professional Surveyor No. 8438, based on an actual survey of the premises, and is true and correct to the best of my knowledge and belief.

B.P. Bingham
Brian P. Bingham
Registered Professional Surveyor No. 8438
Date 8/9/2018

PREPARED FOR:
JONATHAN BARNES ARCHITECTURE
AND DESIGN

AMERICAN
STRUCTUREPOINT
INC.
2550 Corporate Exchange Drive, Suite 300
Columbus, Ohio 43231
TEL: 614.891.2235 | FAX: 614.891.2238
www.structurepoint.com

0.004 AC. AERIAL EASEMENT
FOR
THIRD & LONG ST. DEVELOPMENT
COLUMBUS, OHIO 43215

DATE: 08/09/2018
DRAWN BY: MAW
CHECKED BY: JPB
JOB NUMBER: 2017.02345