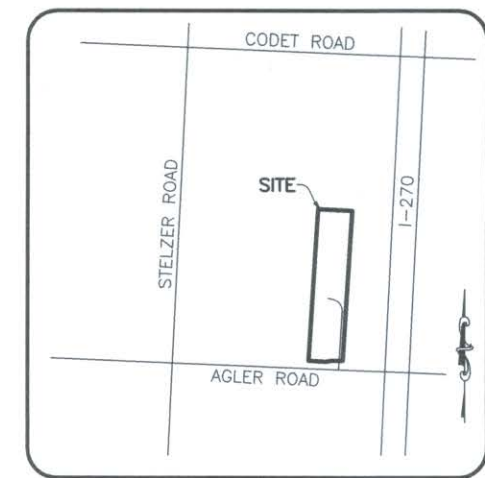


THE NEW SALEM MISSIONARY
BAPTIST CHURCH
I.N. 200507110135048
010-255288

EXISTING CITY OF COLUMBUS
CORPORATION LINE
ORD. NO. 1507-00
I.N. 200009130184747

EASTERLY 239'±
MIFFLIN TOWNSHIP

POINT OF
BEGINNING



VICINITY MAP
(NOT TO SCALE)

EXISTING CITY OF COLUMBUS
CORPORATION LINE
ORD. NO. 0838-2011
I.N. 201108290107664

HRM-COLUMBUS, LLC
I.N. 201801170006864
LOT 2
191-003315

SOUTHERLY 1033'±


6 ACRES±
ANNEXATION

LYNN T. AND
DORIS J. KITZMILLER, CO-TRUSTEES
I.N. 20102070025651
191-002722

NORTHERLY 1043'±

MIFFLIN TOWNSHIP

GEP PROPERTIES TOO, LLC
I.N. 201211190175587
443-290474




LEGEND

- EXISTING CITY OF COLUMBUS CORPORATION LINE
- PROPOSED CITY OF COLUMBUS CORPORATION LINE
- AREA TO BE ANNEXED

TOTAL PERIMETER OF ANNEXATION IS
2554' FT., OF WHICH 1271' FT IS
CONTIGUOUS WITH THE CITY OF COLUMBUS
GIVING 49.7% PERCENT PERIMETER CONTIGUITY.

ANNEXATION
PLAT & DESCRIPTION
ACCEPTABLE
CORNELL R. ROBERTSON, P.E., P.S.
FRANKLIN COUNTY ENGINEER
By FAA Date 6/25/18



PROPOSED ANNEXATION OF
6± ACRES
FROM TOWNSHIP OF MIFFLIN
TO THE CITY OF COLUMBUS
LOTS 1, 2 AND 3
AND LANDMARK WAY
LANDMARK SUBDIVISION
PLAT BOOK 111, PAGE 82
TOWNSHIP OF MIFFLIN, COUNTY OF FRANKLIN
STATE OF OHIO



NOTE:
THIS EXHIBIT WAS PREPARED FROM RECORD INFORMATION, AND IS FOR
ANNEXATION PURPOSES ONLY.

Scott D. Grundei 6/25/18
SCOTT D. GRUNDEI, P.S. DATE
REGISTERED SURVEYOR NO. 8047

LS LANDMARK SURVEY
GI GROUP, INCORPORATED
2099 WEST FIFTH AVENUE, COLUMBUS, OHIO 43212
PHONE: (614) 485-9000 FAX: (614) 485-9003
DATE: 1/19/18 FILE NO. 205927B

119'± WESTERLY
FRANKLIN COUNTY COMMISSIONERS
0.096 ACRES
I.N. 200503140046144

41'± SOUTHWESTERLY
STATE OF OHIO
0.205 ACRES
D.B. 3104, PG. 562

80'± WESTERLY

AGLER ROAD R/W VARIES

EXISTING CITY OF COLUMBUS
CORPORATION LINE
ORD. NO. 0838-2011
I.N. 201108290107664